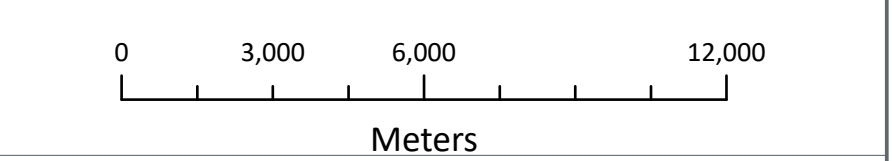


**LEGEND**

Order Limits



Data Source:  
Contains UKHO Low of the Sea data © Crown copyright and database right  
Ordnance Survey data. All rights reserved. License number 0100031673.  
Contains OS data © Crown Copyright and database right 2023  
Contains data from OS Zoomstack

PROJECT TITLE:  
*FIVE ESTUARIES OFFSHORE WINDFARM*

DRAWING TITLE:  
**2.5**  
**Works Plans - Onshore**

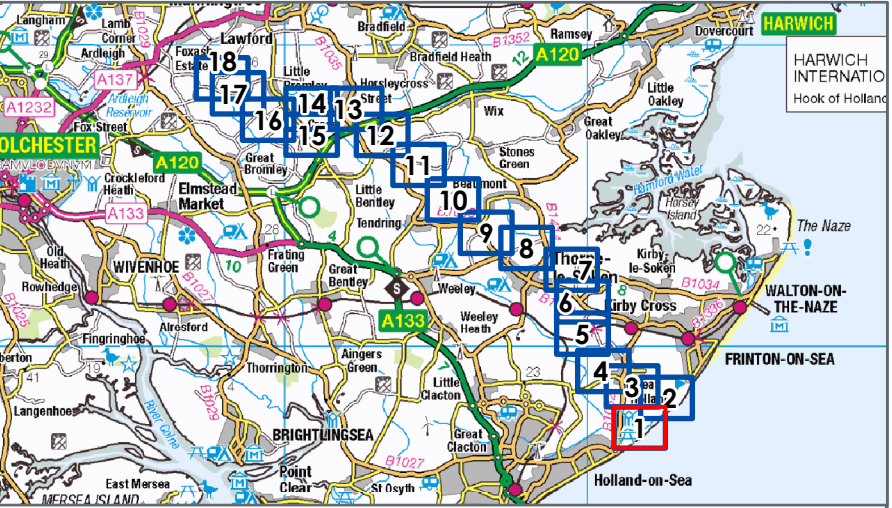
VER	DATE	REMARKS	Drawn	Checked
A	15/03/2024	For Issue	JB	JE
B	23/09/2024	Change Request - For Issue	JB	JE
C	06/11/2024	Omission Corrected	JB	JE
D	06/02/2025	Minor Corrections	JB	JE

DRAWING NUMBER: **005023874-04**

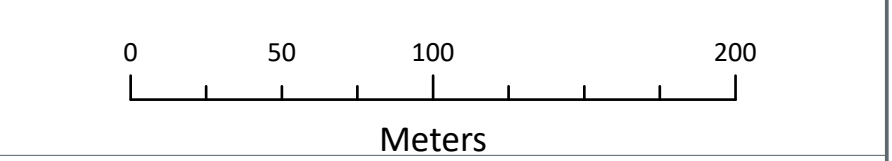
APFP Regulation: 5(2)(j)  
Sheet No: **Key Plan of 20**  
SCALE: 1:150,000 PLOT SIZE: A1 DATUM: OSGB 1936 PROJECTION: BNG







- LEGEND**
- Order Limits
  - Works No.3 - Export cable corridor - intertidal
  - Works No.4 - Export cable corridor
  - Works No.4A - Beach access & TCC



Data Source:  
Contains UKHO Low of the Sea data © Crown copyright and database right  
Ordnance Survey data. All rights reserved. License number 0100031673.  
Contains OS data © Crown Copyright and database right 2023  
Contains data from OS Zoomstack

PROJECT TITLE:  
**FIVE ESTUARIES OFFSHORE WIND FARM**

DRAWING TITLE:  
**2.5  
Works Plans - Onshore**

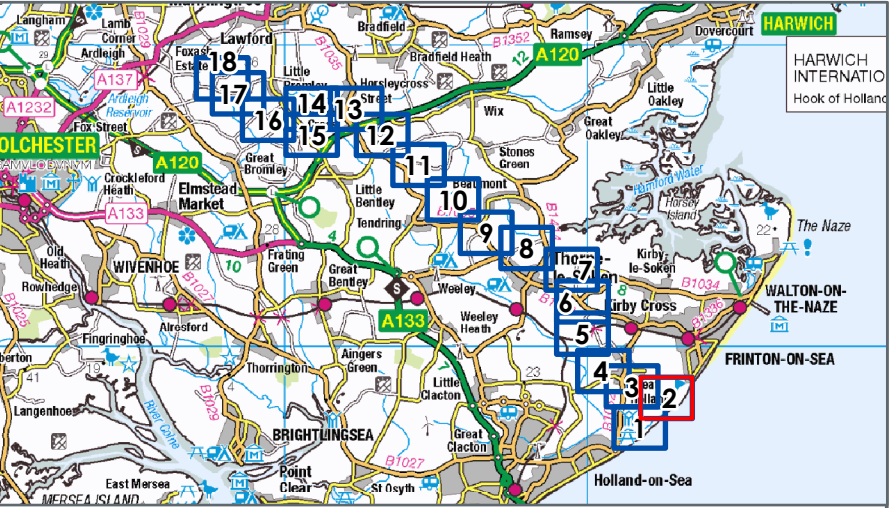
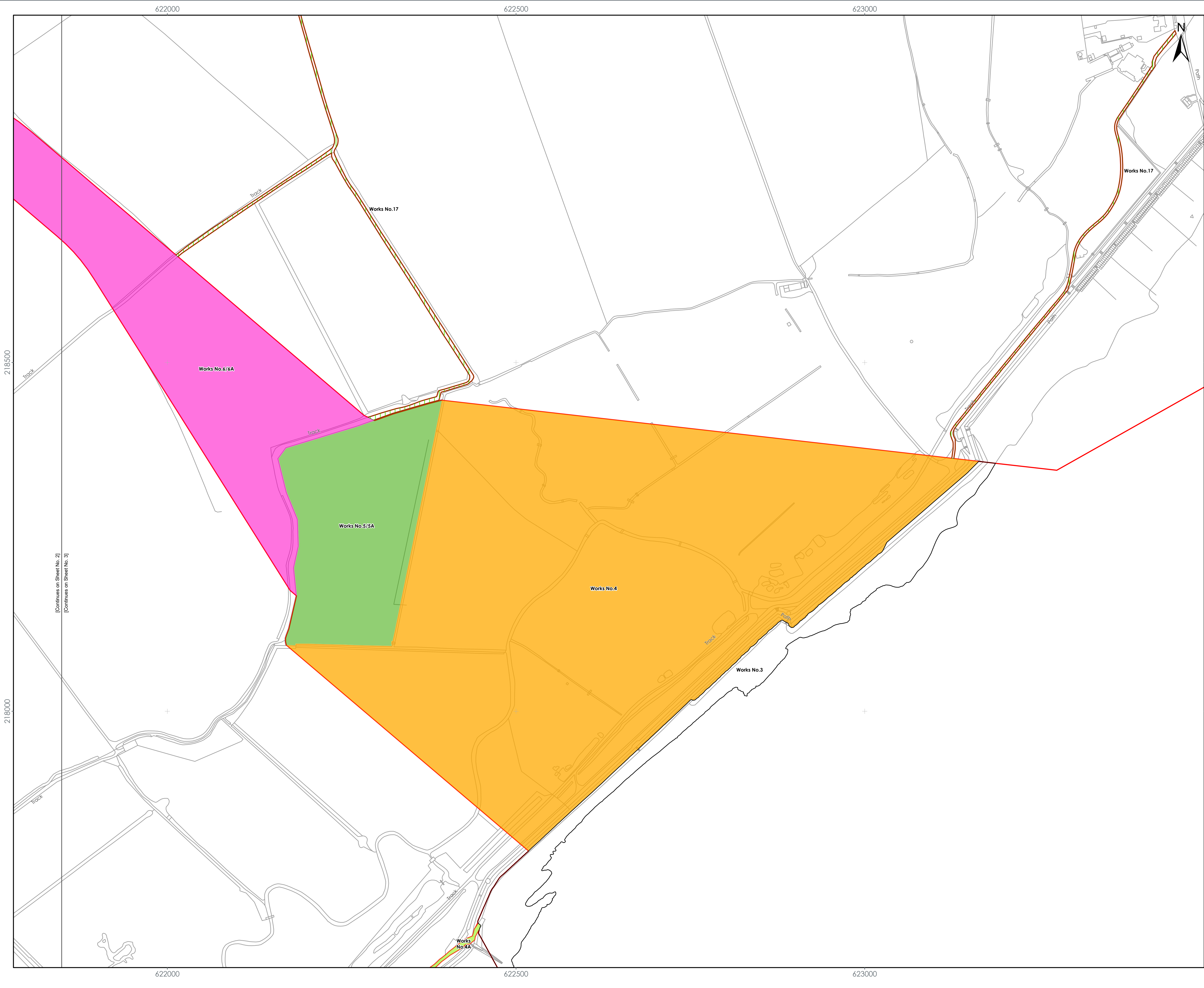
VER	DATE	REMARKS	Drawn	Checked
A	15/03/2024	For Issue	JB	JE
B	23/09/2024	Change Request - For Issue	JB	JE
C	06/11/2024	Omission Corrected	JB	JE
D	06/02/2025	Minor Corrections	JB	JE

DRAWING NUMBER: **005023874-04**

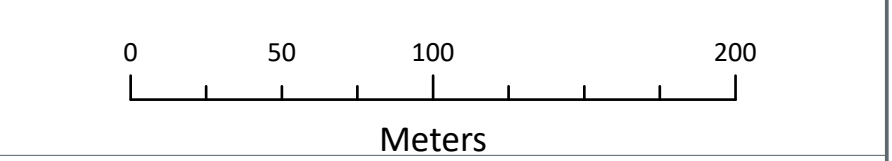
APFP Regulation: 5(2)(j)  
Sheet No: 1 of 20  
SCALE: 1:2,500 PLOT SIZE: A1 DATUM: OSGB 1936 PROJECTION: BNG







- LEGEND**
- Order Limits
  - Works No.3 - Export cable corridor - intertidal
  - Works No.4 - Export cable corridor
  - Works No.4A - Beach access & TCC
  - Works No.5/5A - Landfall compound & export cable corridor
  - Works No.6/6A - Export cable corridor
  - Works No.17 - Operational accesses connecting the public highways



Data Source:  
Contains UKHO Low of the Sea data © Crown copyright and database right  
Ordnance Survey data. All rights reserved. License number 0100031673.  
Contains OS data © Crown Copyright and database right 2023  
Contains data from OS Zoomstack

PROJECT TITLE:  
**FIVE ESTUARIES OFFSHORE WINDFARM**

DRAWING TITLE:  
**2.5  
Works Plans - Onshore**

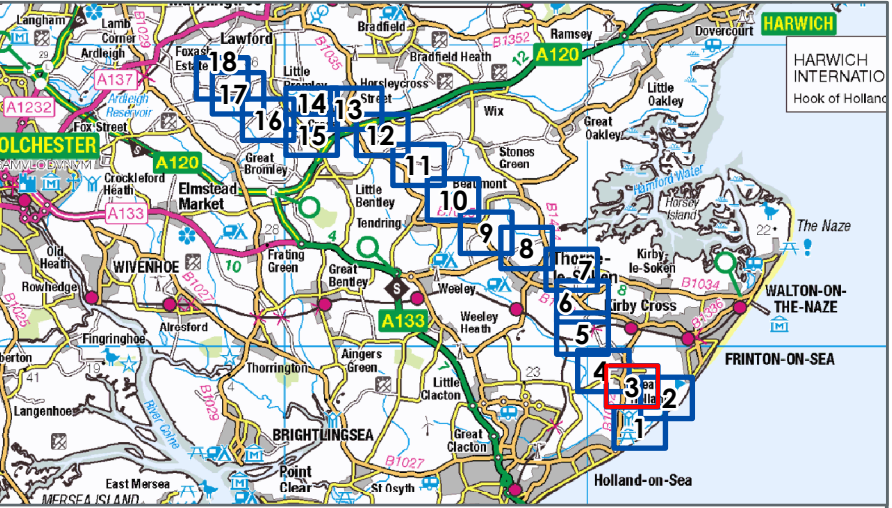
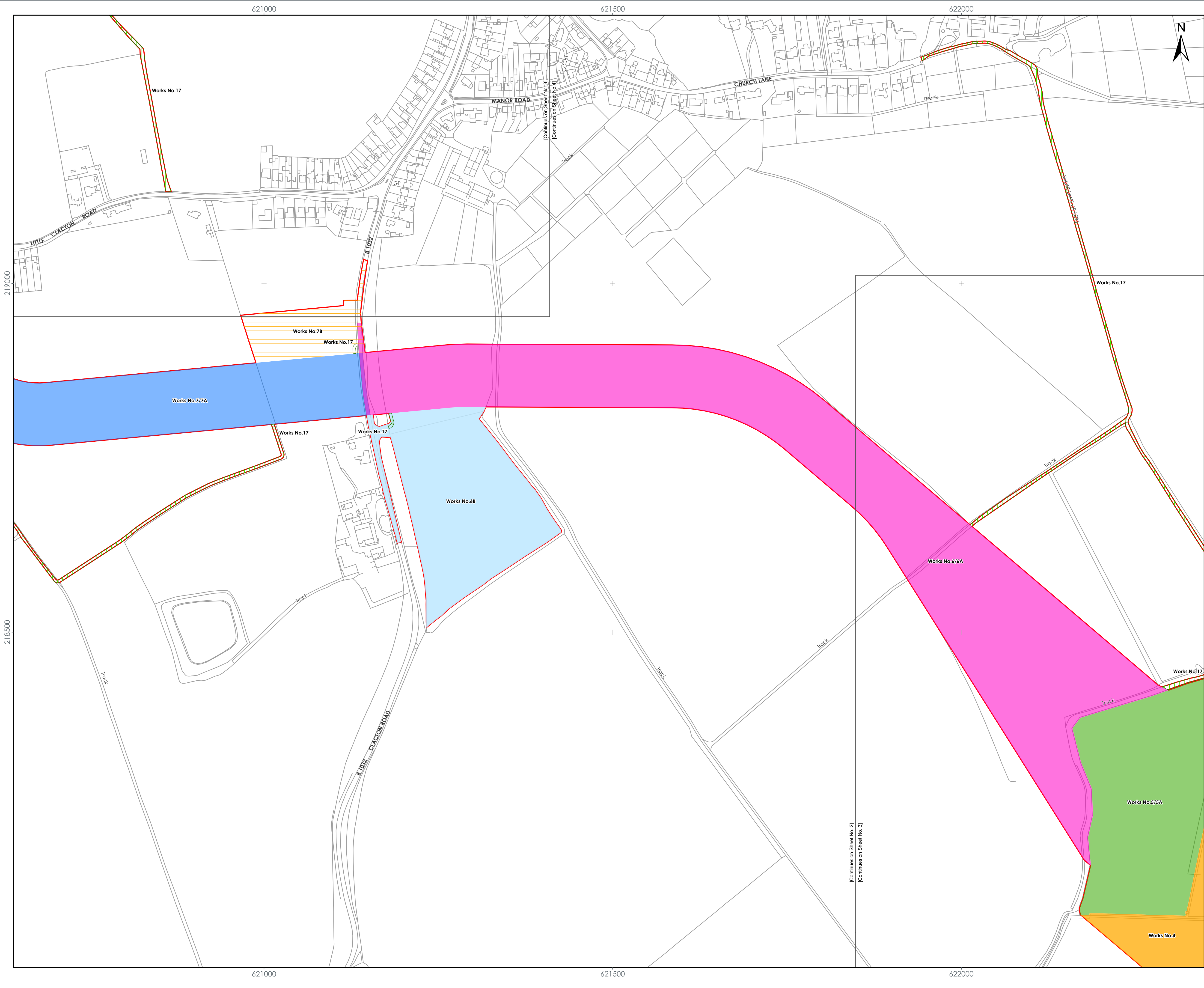
VER	DATE	REMARKS	Drawn	Checked
A	15/03/2024	For Issue	JB	JE
B	23/09/2024	Change Request - For Issue	JB	JE
C	06/11/2024	Omission Corrected	JB	JE
D	06/02/2025	Minor Corrections	JB	JE

DRAWING NUMBER: **005023874-04**

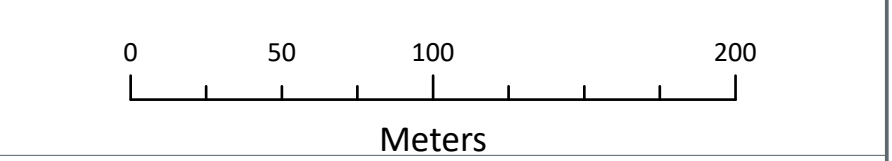
APFP Regulation: 5(2)(j)  
Sheet No: 2 of 20  
SCALE: 1:2,500 PLOT SIZE: A1 DATUM: OSGB 1936 PROJECTION: BNG







- LEGEND**
- Order Limits
  - Works No.4 - Export cable corridor
  - Works No.5/5A - Landfill compound & export cable corridor
  - Works No.6/6A - Export cable corridor
  - Works No.6B - TCC east of Clacton Road (including TCC accesses)
  - Works No.7/7A - Export cable corridor
  - Works No.7B - TCC west of Clacton Road (including accesses)
  - Works No.17 - Operational accesses connecting the public highways



Data Source:  
Contains UKHO Low of the Sea data © Crown copyright and database right  
Ordnance Survey data. All rights reserved. License number 0100031673.  
Contains OS data © Crown Copyright and database right 2023  
Contains data from OS Zoomstack

PROJECT TITLE:  
**FIVE ESTUARIES OFFSHORE WIND FARM**

DRAWING TITLE:  
**2.5  
Works Plans - Onshore**

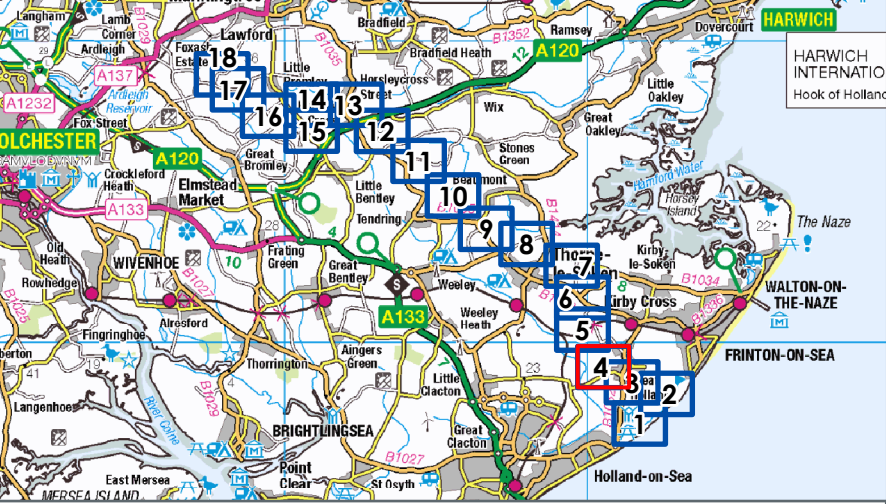
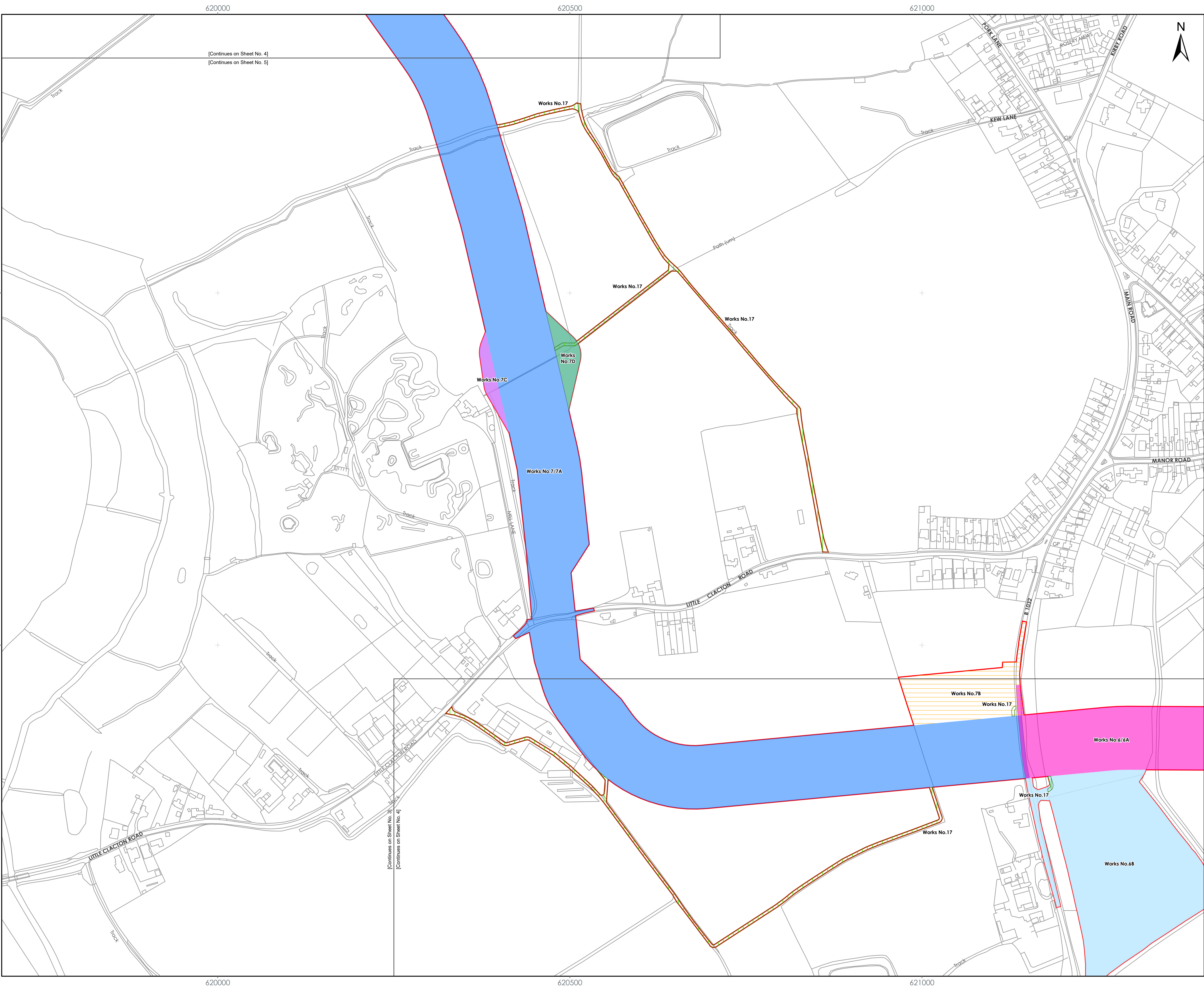
VER	DATE	REMARKS	Drawn	Checked
A	15/03/2024	For Issue	JB	JE
B	23/09/2024	Change Request - For Issue	JB	JE
C	06/11/2024	Omission Corrected	JB	JE
D	06/02/2025	Minor Corrections	JB	JE

DRAWING NUMBER: **005023874-04**

APFP Regulation: 5(2)(j)  
Sheet No: 3 of 20  
SCALE: 1:2,500 PLOT SIZE: A1 DATUM: OSGB 1936 PROJECTION: BNG







- LEGEND**
- Order Limits
  - Works No.6/6A - Export cable corridor
  - Works No.6B - TCC east of Clacton Road (including TCC accesses)
  - Works No.7/7A - Export cable corridor
  - Works No.7B - TCC west of Clacton Road (including accesses)
  - Works No.7C - Off route haul road
  - Works No.7D - Off route haul road
  - Works No.17 - Operational accesses connecting the public highways



Data Source:  
Contains UKHO Low of the Sea data © Crown copyright and database right  
Ordnance Survey data. All rights reserved. License number 0100031673.  
Contains OS data © Crown Copyright and database right 2023  
Contains data from OS Zoomstack

PROJECT TITLE:  
**FIVE ESTUARIES OFFSHORE WINDFARM**

DRAWING TITLE:  
**2.5  
Works Plans - Onshore**

VER	DATE	REMARKS	Drawn	Checked
A	15/03/2024	For Issue	JB	JE
B	23/09/2024	Change Request - For Issue	JB	JE
C	06/11/2024	Omission Corrected	JB	JE
D	06/02/2025	Minor Corrections	JB	JE

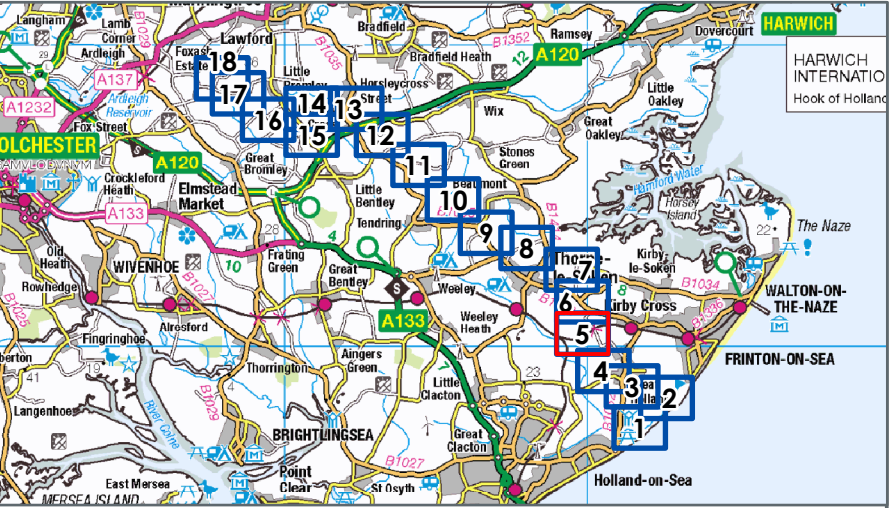
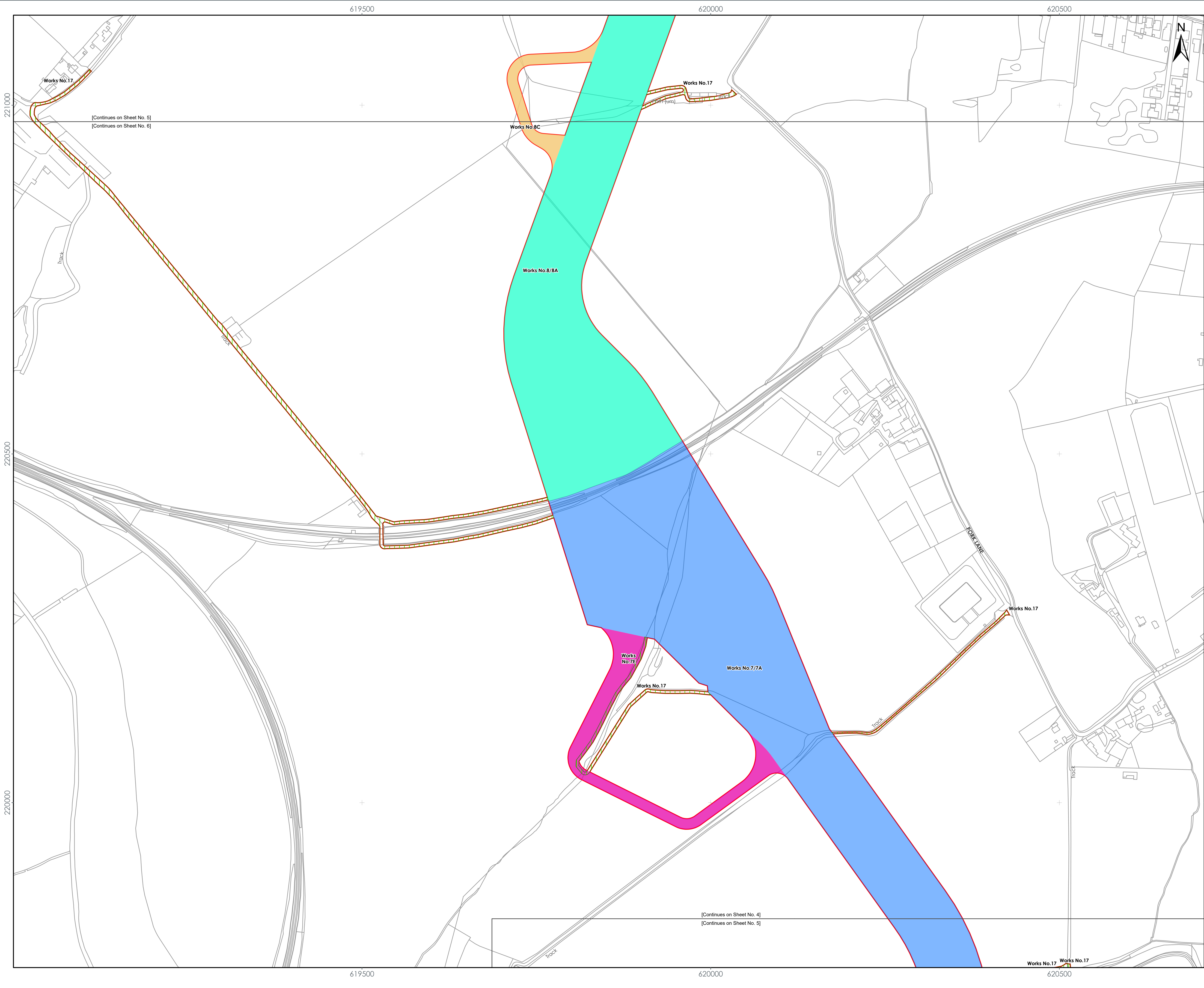
DRAWING NUMBER: **005023874-04**

APFP Regulation: 5(2)(j)  
Sheet No: 4 of 20

SCALE: 1:2,500 PLOT SIZE: A1 DATUM: OSGB 1936 PROJECTION: BNG

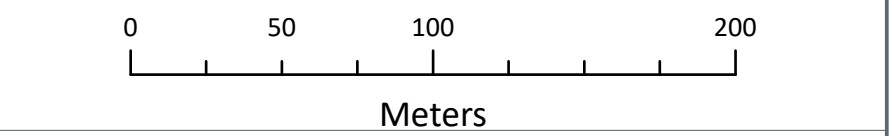
**FIVE ESTUARIES**  
OFFSHORE WIND FARM





LEGEND

- Order Limits
- Works No.7/7A - Export cable corridor
- Works No.7E - Off route haul road
- Works No.8/8A - Export cable corridor
- Works No.8C - Off route haul road
- Works No.17 - Operational accesses connecting the public highways



Data Source:  
Contains UKHO Low of the Sea data © Crown copyright and database right  
Ordnance Survey data. All rights reserved. License number 0100031673.  
Contains OS data © Crown Copyright and database right 2023  
Contains data from OS Zoomstack

PROJECT TITLE:  
**FIVE ESTUARIES OFFSHORE WINDFARM**

DRAWING TITLE:  
**2.5  
Works Plans - Onshore**

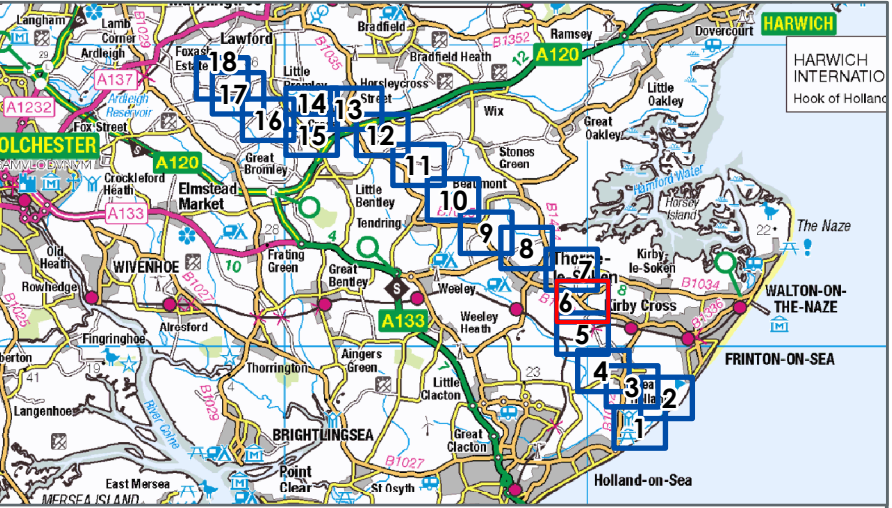
VER	DATE	REMARKS	Drawn	Checked
A	15/03/2024	For Issue	JB	JE
B	23/09/2024	Change Request - For Issue	JB	JE
C	06/11/2024	Omission Corrected	JB	JE
D	06/02/2025	Minor Corrections	JB	JE

DRAWING NUMBER: **005023874-04**

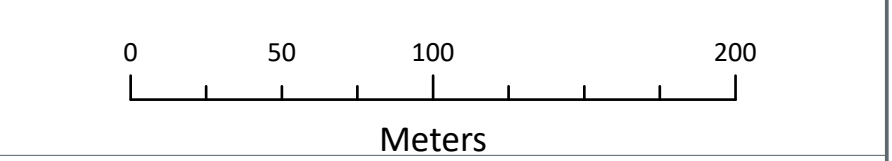
APFP Regulation: 5(2)(j)  
Sheet No: 5 of 20  
SCALE: 1:2,500 PLOT SIZE: A1 DATUM: OSGB 1936 PROJECTION: BNG







- LEGEND**
- Order Limits
  - Works No.8/8A - Export cable corridor
  - Works No.8B - TCC south of Thorpe Road (including accesses)
  - Works No.8C - Off route haul road
  - Works No.9/9A - Export cable corridor
  - Works No.17 - Operational accesses connecting the public highways



Data Source:  
Contains UKHO Low of the Sea data © Crown copyright and database right  
Ordnance Survey data. All rights reserved. License number 0100031673.  
Contains OS data © Crown Copyright and database right 2023  
Contains data from OS Zoomstack

PROJECT TITLE:  
**FIVE ESTUARIES OFFSHORE WIND FARM**

DRAWING TITLE:  
**2.5  
Works Plans - Onshore**

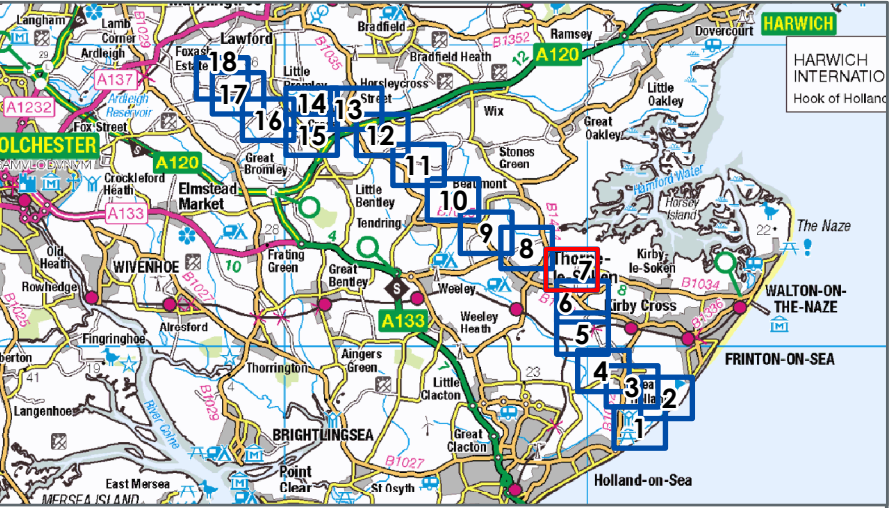
VER	DATE	REMARKS	Drawn	Checked
A	15/03/2024	For Issue	JB	JE
B	23/09/2024	Change Request - For Issue	JB	JE
C	06/11/2024	Omission Corrected	JB	JE
D	06/02/2025	Minor Corrections	JB	JE

DRAWING NUMBER: **005023874-04**

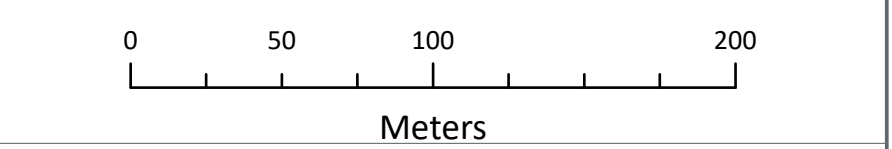
APFP Regulation: 5(2)(j)  
Sheet No: 6 of 20  
SCALE: 1:2,500 PLOT SIZE: A1 DATUM: OSGB 1936 PROJECTION: BNG







- LEGEND**
- Order Limits
  - Works No.9/9A - Export cable corridor
  - Works No.9C - Off route haul road
  - Works No.9D - Off route haul road
  - Works No.9E - Off route haul road
  - Works No.17 - Operational accesses connecting the public highways



Data Source:  
Contains UKHO Low of the Sea data © Crown copyright and database right  
Ordnance Survey data. All rights reserved. License number 0100031673.  
Contains OS data © Crown Copyright and database right 2023  
Contains data from OS Zoomstack

PROJECT TITLE:  
**FIVE ESTUARIES OFFSHORE WINDFARM**

DRAWING TITLE:  
**2.5  
Works Plans - Onshore**

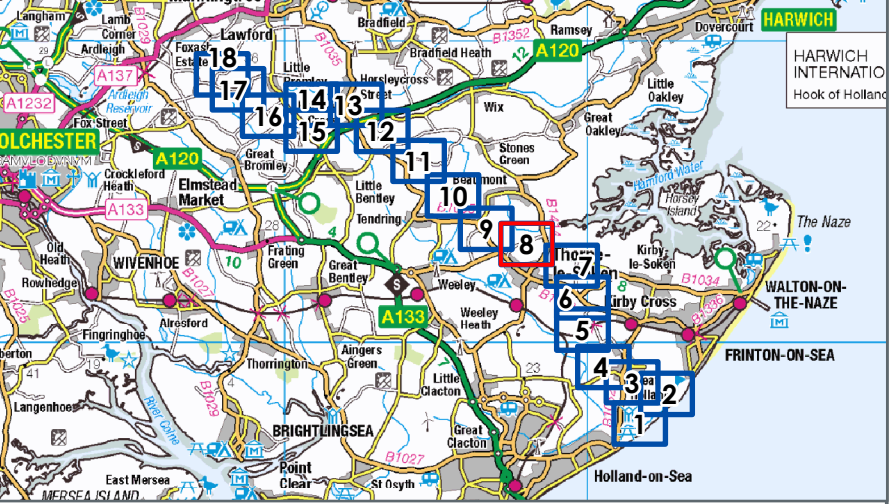
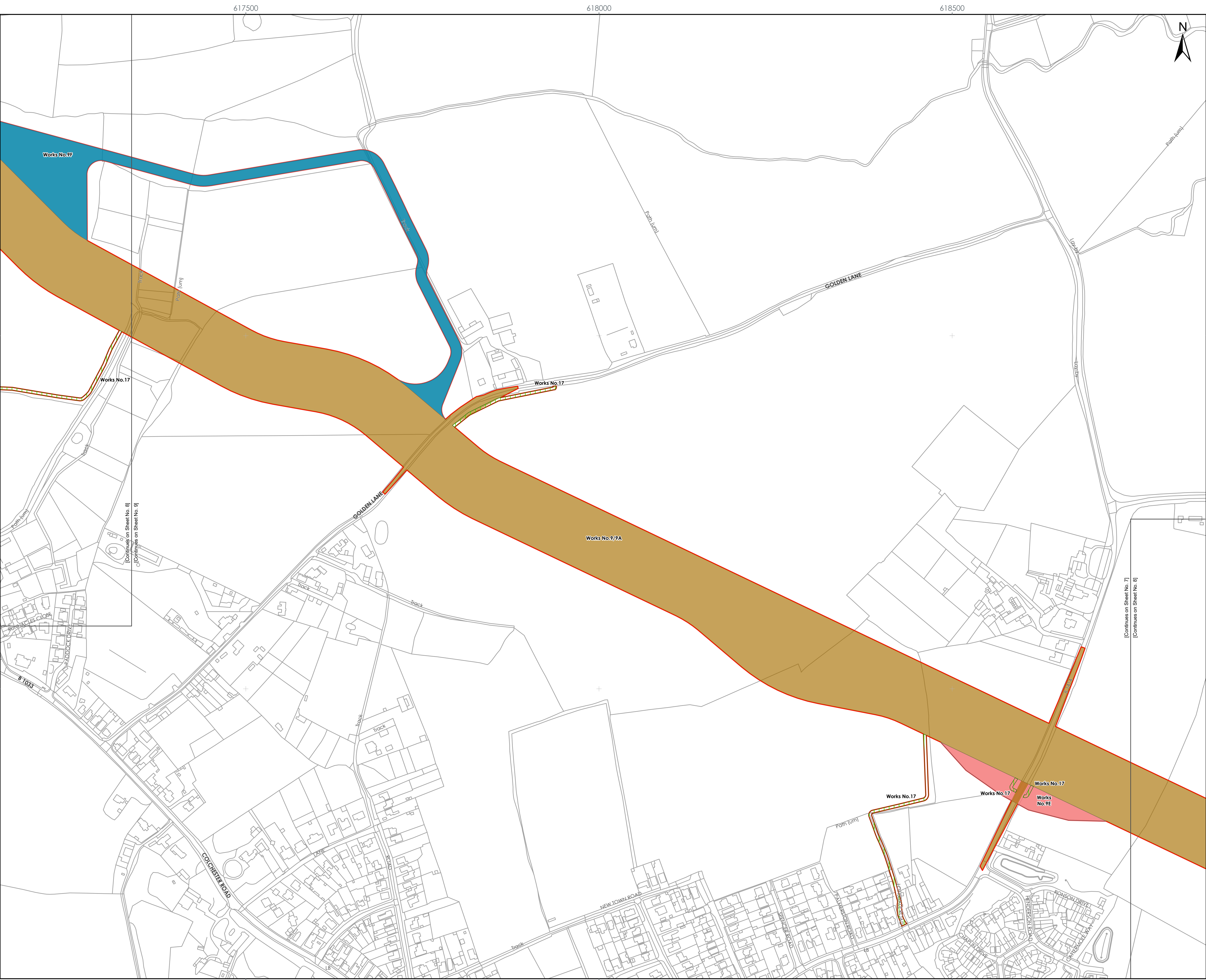
VER	DATE	REMARKS	Drawn	Checked
A	15/03/2024	For Issue	JB	JE
B	23/09/2024	Change Request - For Issue	JB	JE
C	06/11/2024	Omission Corrected	JB	JE
D	06/02/2025	Minor Corrections	JB	JE

DRAWING NUMBER: **005023874-04**

APFP Regulation: 5(2)(j)  
Sheet No: 7 of 20  
SCALE: 1:2,500 PLOT SIZE: A1 DATUM: OSGB 1936 PROJECTION: BNG

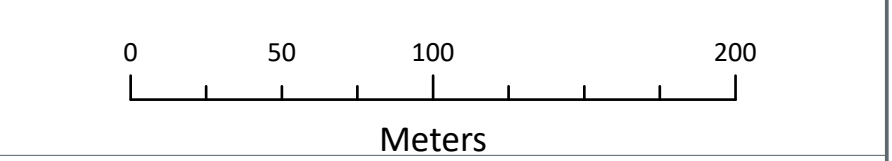






**LEGEND**

- Order Limits
- Works No.9/9A - Export cable corridor
- Works No.9E - Off route haul road
- Works No.9F - Off route haul road
- Works No.17 - Operational accesses connecting the public highways



Data Source:  
Contains UKHO Low of the Sea data © Crown copyright and database right  
Ordnance Survey data. All rights reserved. License number 0100031673.  
Contains OS data © Crown Copyright and database right 2023  
Contains data from OS Zoomstack

PROJECT TITLE:  
**FIVE ESTUARIES OFFSHORE WINDFARM**

DRAWING TITLE:  
**2.5  
Works Plans - Onshore**

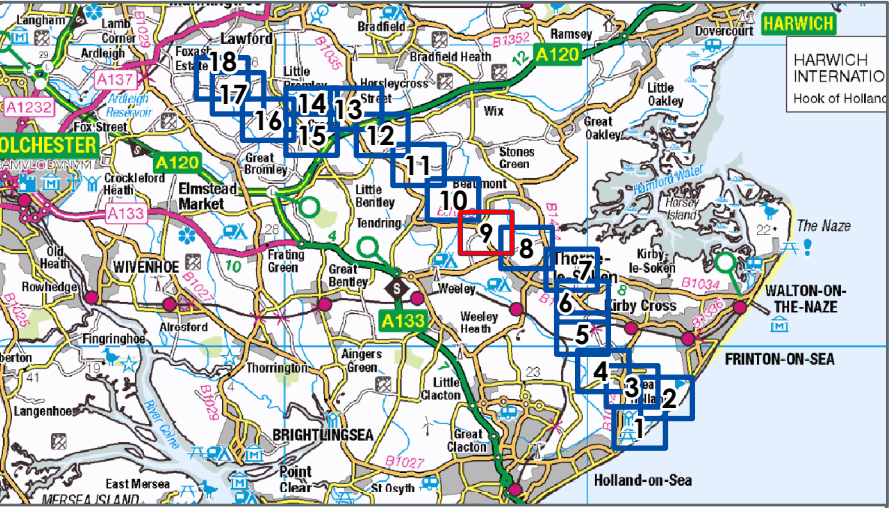
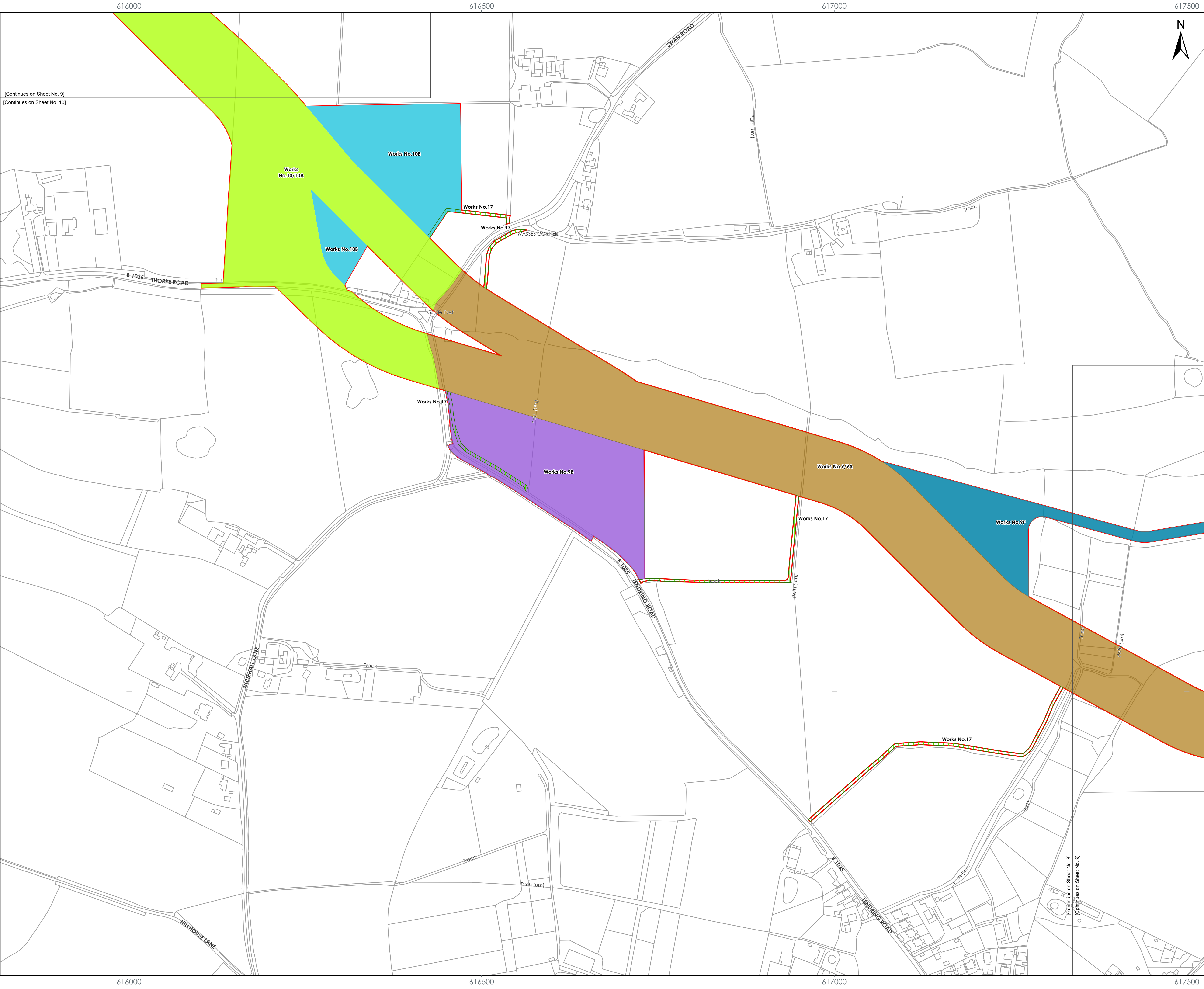
VER	DATE	REMARKS	Drawn	Checked
A	15/03/2024	For Issue	JB	JE
B	23/09/2024	Change Request - For Issue	JB	JE
C	06/11/2024	Omission Corrected	JB	JE
D	06/02/2025	Minor Corrections	JB	JE

DRAWING NUMBER: **005023874-04**

APPF Regulation: 5(2)(j)  
Sheet No: 8 of 20  
SCALE: 1:2,500 PLOT SIZE: A1 DATUM: OSGB 1936 PROJECTION: BNG

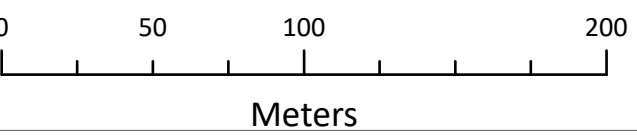






LEGEND

- Order Limits
- Works No.9/9A - Export cable corridor
- Works No.9B - TCC north of Tending Road (Including TCC accesses)
- Works No.9F - Off route haul road
- Works No.10/10A - Export cable corridor
- Works No.10B - TCC north of Thorpe Road (including TCC accesses)
- Works No.17 - Operational accesses connecting the public highways



Data Source:  
Contains UKHO Low of the Sea data © Crown copyright and database right  
Ordnance Survey data. All rights reserved. License number 0100031673.  
Contains OS data © Crown Copyright and database right 2023  
Contains data from OS Zoomstack

PROJECT TITLE:  
**FIVE ESTUARIES OFFSHORE WIND FARM**

DRAWING TITLE:  
**2.5  
Works Plans - Onshore**

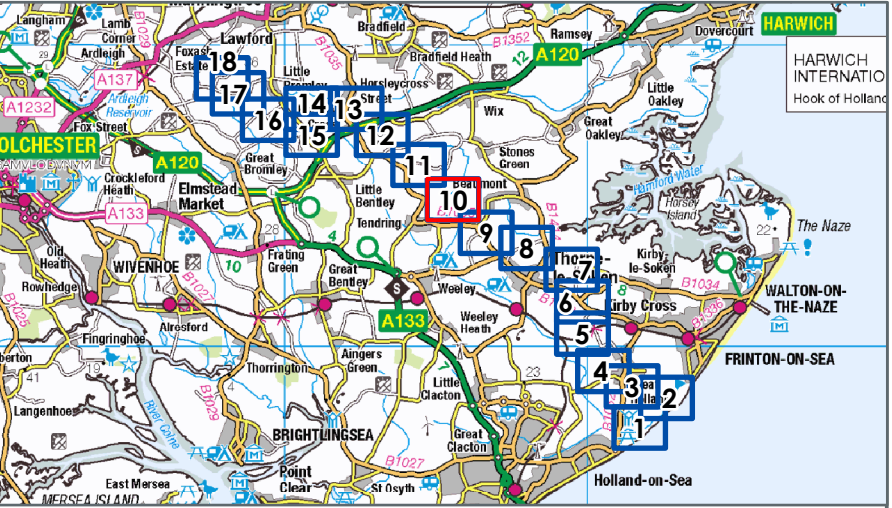
VER	DATE	REMARKS	Drawn	Checked
A	15/03/2024	For Issue	JB	JE
B	23/09/2024	Change Request - For Issue	JB	JE
C	06/11/2024	Omission Corrected	JB	JE
D	06/02/2025	Minor Corrections	JB	JE

DRAWING NUMBER: **005023874-04**

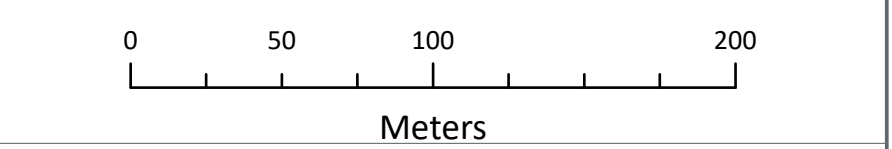
APFP Regulation: 5(2)(j)  
Sheet No: 9 of 20  
SCALE: 1:2,500 PLOT SIZE: A1 DATUM: OSGB 1936 PROJECTION: BNG







- LEGEND**
- Order Limits
  - Works No.10/10A - Export cable corridor
  - Works No.10B - TCC north of Thorpe Road (including TCC accesses)
  - Works No.10C - Off route haul road
  - Works No.11/11A - Export cable corridor
  - Works No.17 - Operational accesses connecting the public highways



Data Source:  
Contains UKHO Low of the Sea data © Crown copyright and database right  
Ordnance Survey data. All rights reserved. License number 0100031673.  
Contains OS data © Crown Copyright and database right 2023  
Contains data from OS Zoomstack

PROJECT TITLE:  
**FIVE ESTUARIES OFFSHORE WINDFARM**

DRAWING TITLE:  
**2.5  
Works Plans - Onshore**

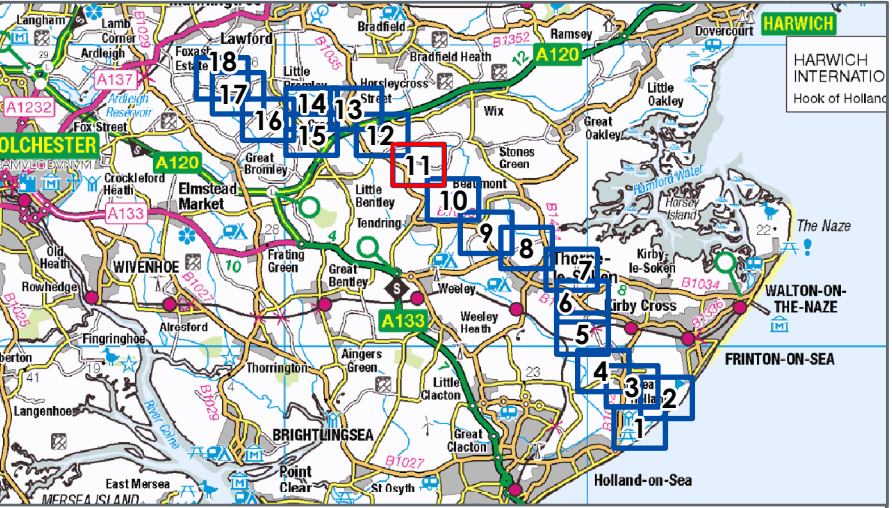
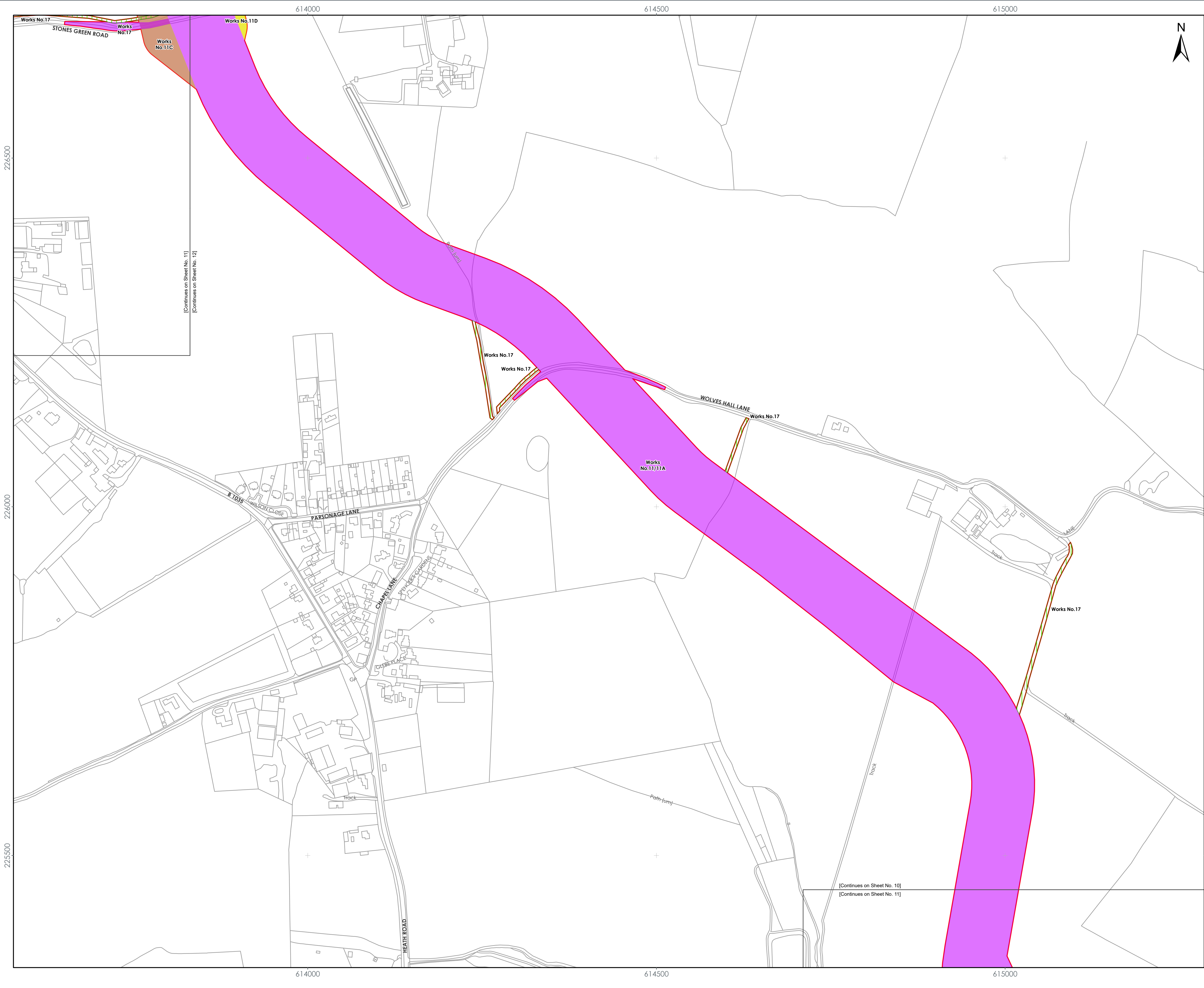
VER	DATE	REMARKS	Drawn	Checked
A	15/03/2024	For Issue	JB	JE
B	23/09/2024	Change Request - For Issue	JB	JE
C	06/11/2024	Omission Corrected	JB	JE
D	06/02/2025	Minor Corrections	JB	JE

DRAWING NUMBER: **005023874-04**

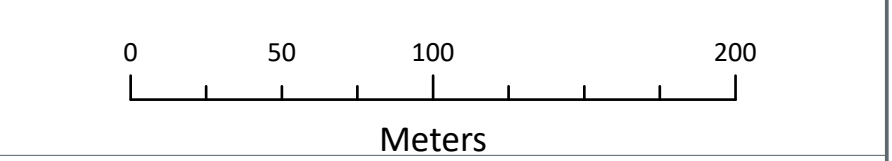
APFP Regulation: 5(2)(j)  
Sheet No: 10 of 20  
SCALE: 1:2,500 PLOT SIZE: A1 DATUM: OSGB 1936 PROJECTION: BNG







- LEGEND**
- Order Limits
  - Works No.11/11A - Export cable corridor
  - Works No.11C - Off route haul road
  - Works No.11D - Off route haul road
  - Works No.17 - Operational accesses connecting the public highways



Data Source:  
Contains UKHO Low of the Sea data © Crown copyright and database right  
Ordnance Survey data. All rights reserved. License number 0100031673.  
Contains OS data © Crown Copyright and database right 2023  
Contains data from OS Zoomstack

PROJECT TITLE:  
**FIVE ESTUARIES OFFSHORE WINDFARM**

DRAWING TITLE:  
**2.5  
Works Plans - Onshore**

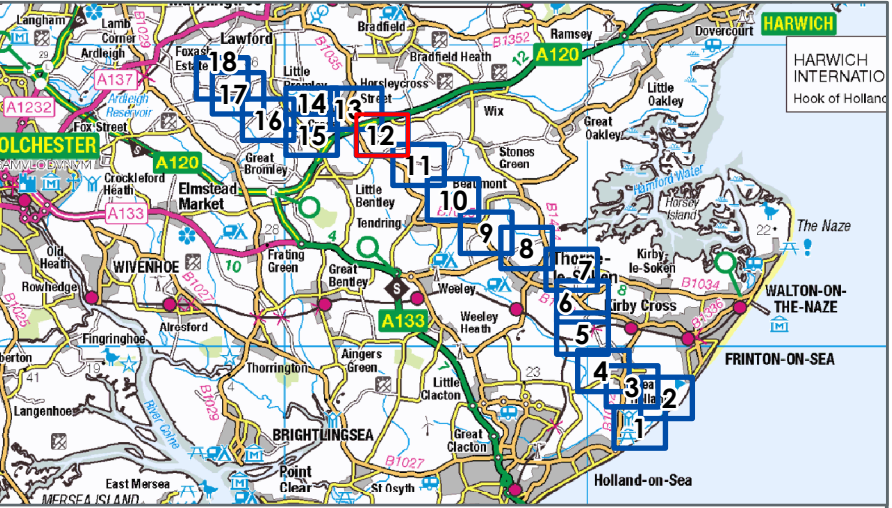
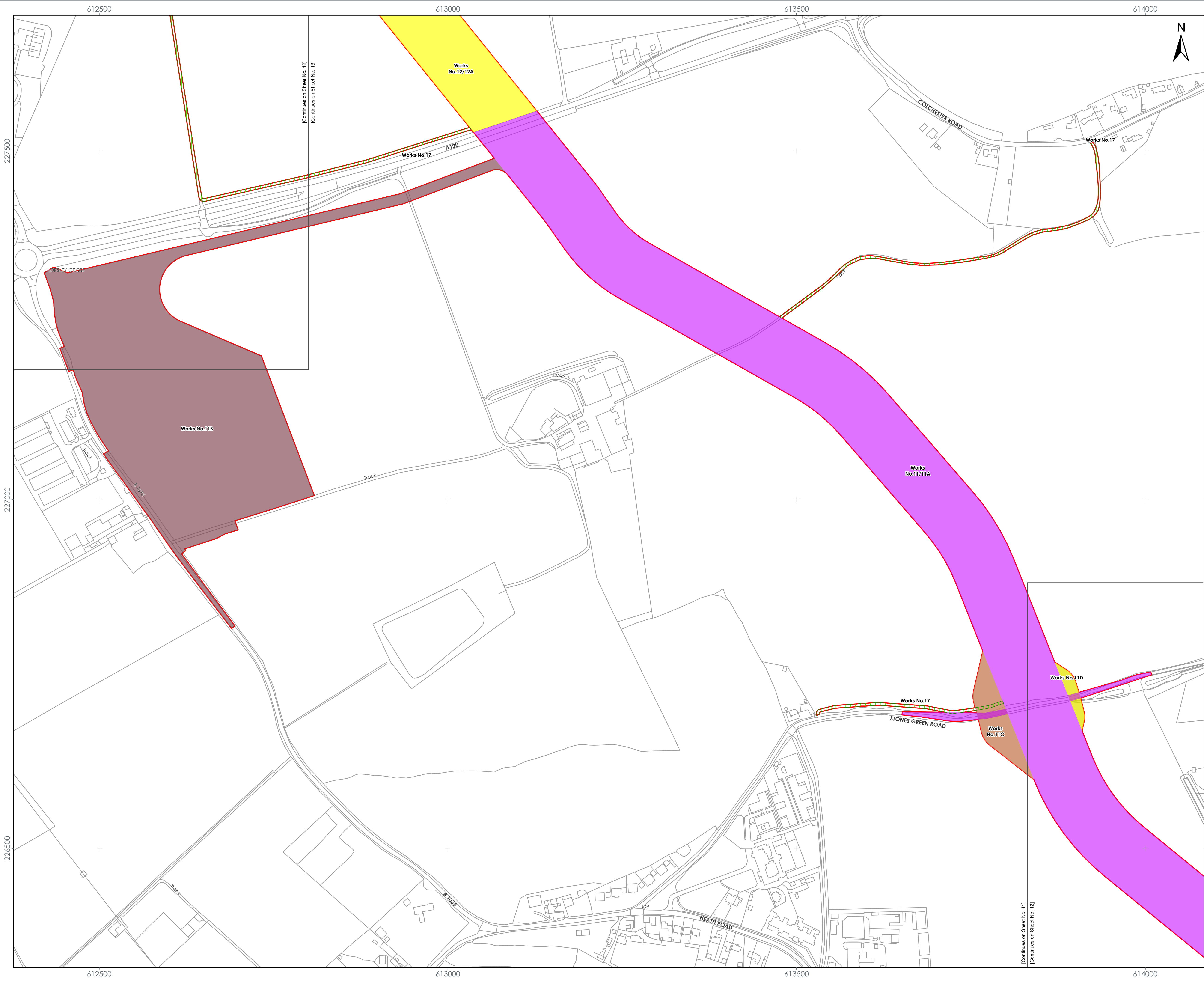
VER	DATE	REMARKS	Drawn	Checked
A	15/03/2024	For Issue	JB	JE
B	23/09/2024	Change Request - For Issue	JB	JE
C	06/11/2024	Omission Corrected	JB	JE
D	06/02/2025	Minor Corrections	JB	JE

DRAWING NUMBER: **005023874-04**

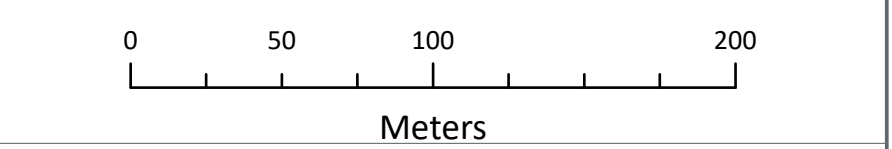
APFP Regulation: 5(2)(j)  
Sheet No: 11 of 20  
SCALE: 1:2,500 PLOT SIZE: A1 DATUM: OSGB 1936 PROJECTION: BNG







- LEGEND**
- Order Limits
  - Works No.11/11A - Export cable corridor
  - Works No.11B - TCC south of A120 (including TCC accesses)
  - Works No.11C - Off route haul road
  - Works No.11D - Off route haul road
  - Works No.12/12A - Export cable corridor
  - Works No.17 - Operational accesses connecting the public highways



Data Source:  
Contains UKHO Low of the Sea data © Crown copyright and database right  
Ordnance Survey data. All rights reserved. License number 0100031673.  
Contains OS data © Crown Copyright and database right 2023  
Contains data from OS Zoomstack

PROJECT TITLE:  
**FIVE ESTUARIES OFFSHORE WIND FARM**

DRAWING TITLE:  
**2.5  
Works Plans - Onshore**

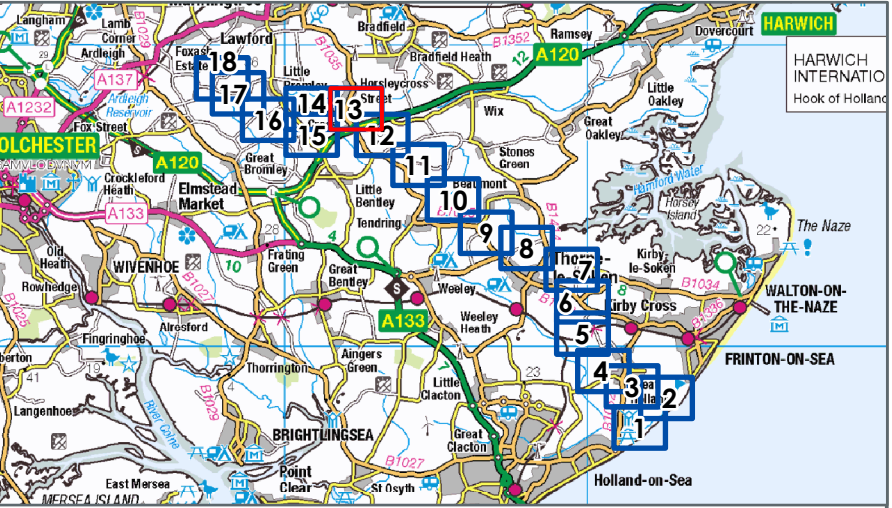
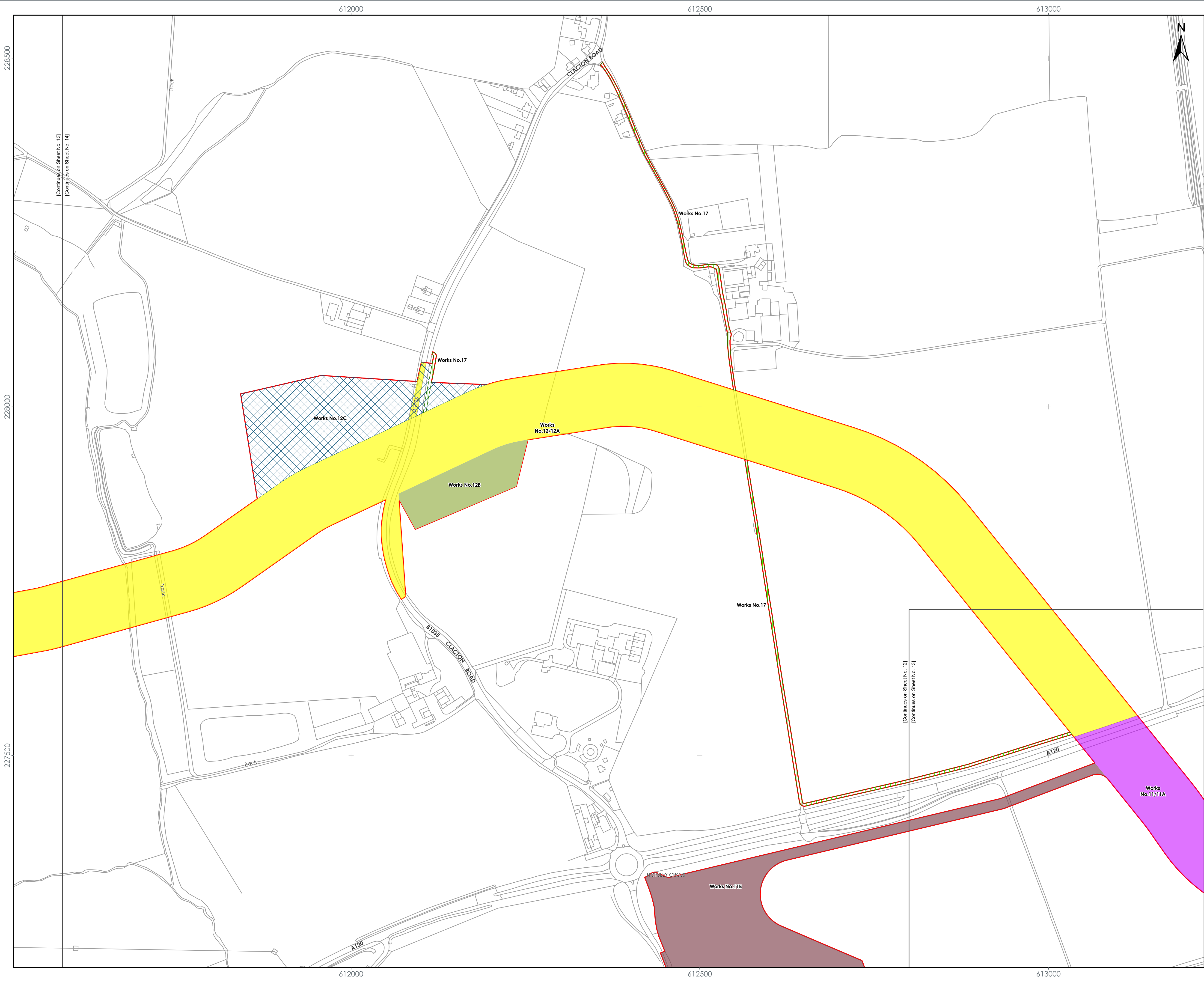
VER	DATE	REMARKS	Drawn	Checked
A	15/03/2024	For Issue	JB	JE
B	23/09/2024	Change Request - For Issue	JB	JE
C	06/11/2024	Omission Corrected	JB	JE
D	06/02/2025	Minor Corrections	JB	JE

DRAWING NUMBER: **005023874-04**

APFP Regulation: 5(2)(j)  
Sheet No: 12 of 20  
SCALE: 1:2,500 PLOT SIZE: A1 DATUM: OSGB 1936 PROJECTION: BNG

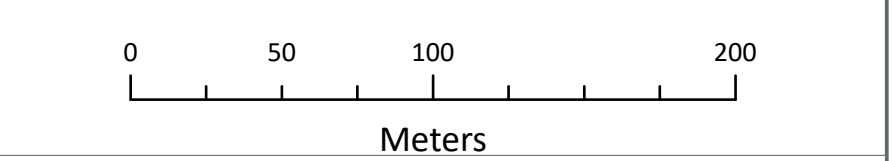






LEGEND

- Order Limits
- Works No.11/11A - Export cable corridor
- Works No.11B - TCC south of A120 (including TCC accesses)
- Works No.12/12A - Export cable corridor
- Works No.12B - TCC east of Clacton Road (including TCC accesses)
- Works No.12C - TCC west of Clacton road including off route haul road east of Clacton Road (including TCC accesses)
- Works No.17 - Operational accesses connecting the public highways



Data Source:  
Contains UKHO Low of the Sea data © Crown copyright and database right  
Ordnance Survey data. All rights reserved. License number 0100031673.  
Contains OS data © Crown Copyright and database right 2023  
Contains data from OS Zoomstack

PROJECT TITLE:  
**FIVE ESTUARIES OFFSHORE WIND FARM**

DRAWING TITLE:  
**2.5  
Works Plans - Onshore**

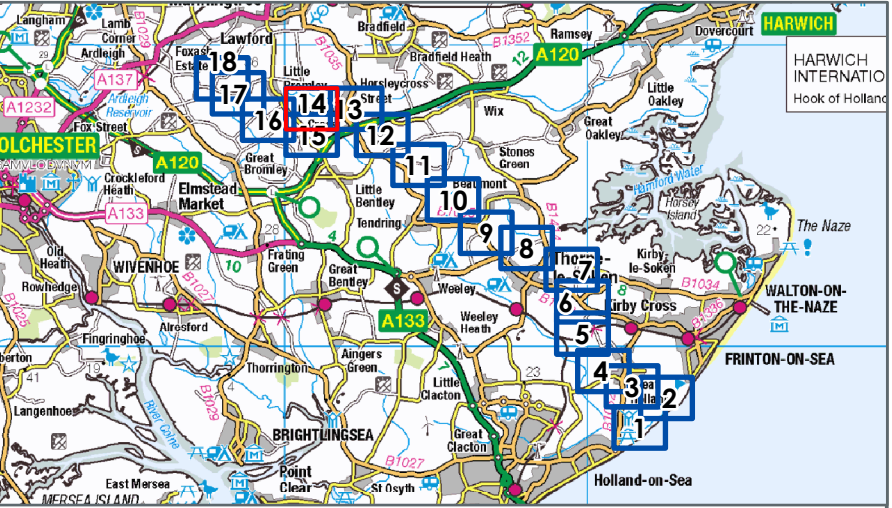
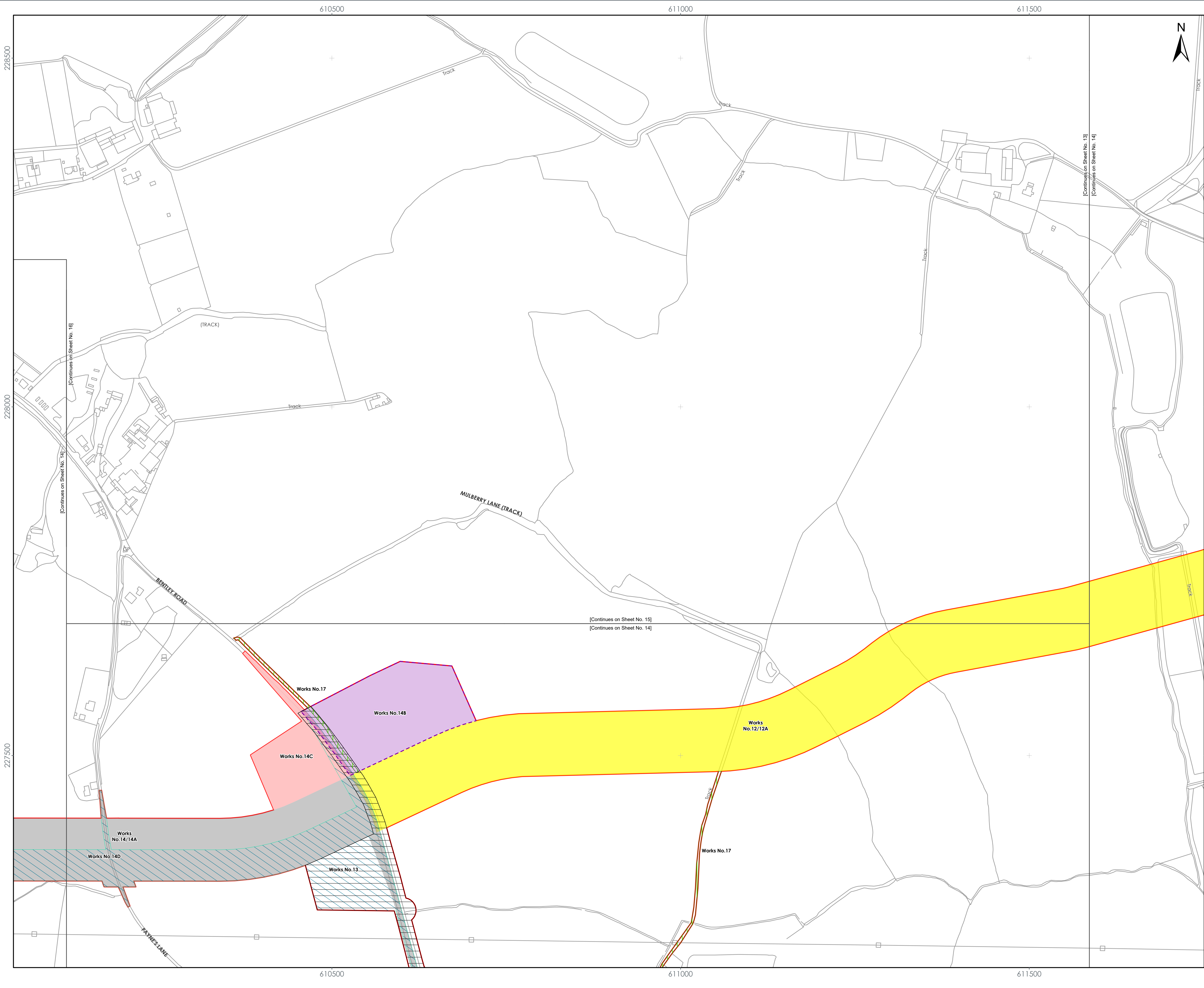
VER	DATE	REMARKS	Drawn	Checked
A	15/03/2024	For Issue	JB	JE
B	23/09/2024	Change Request - For Issue	JB	JE
C	06/11/2024	Omission Corrected	JB	JE
D	06/02/2025	Minor Corrections	JB	JE

DRAWING NUMBER: **005023874-04**

APFP Regulation: 5(2)(j)  
Sheet No: 13 of 20  
SCALE: 1:2,500 PLOT SIZE: A1 DATUM: OSGB 1936 PROJECTION: BNG

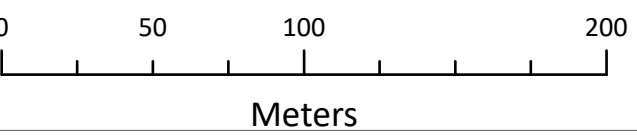






LEGEND

- Order Limits
- Works No.12/12A - Export cable corridor
- Works No.13 - Road widening / improvements to Bentley Road
- Works No.14/14A - Export cable corridor
- Works No.14B - TCC east of Bentley Road (including TCC accesses)
- Works No.14C - TCC located west of Bentley Road (including TCC accesses)
- Works No.14D - Southern TCC located west of Bentley Road including off route haul road to substation (including TCC accesses)
- Works No.17 - Operational accesses connecting the public highways



Data Source:  
Contains UKHO Low of the Sea data © Crown copyright and database right  
Ordnance Survey data. All rights reserved. License number 0100031673.  
Contains OS data © Crown Copyright and database right 2023  
Contains data from OS Zoomstack

PROJECT TITLE:  
**FIVE ESTUARIES OFFSHORE WINDFARM**

DRAWING TITLE:  
**2.5  
Works Plans - Onshore**

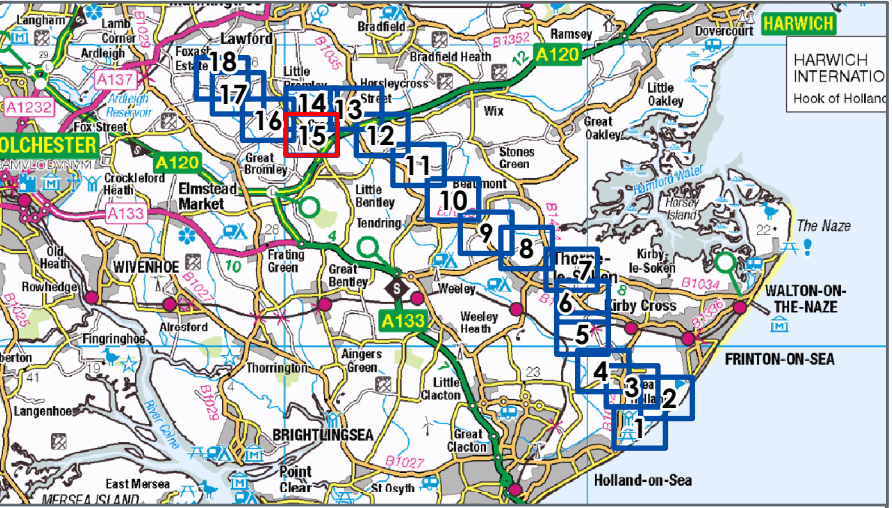
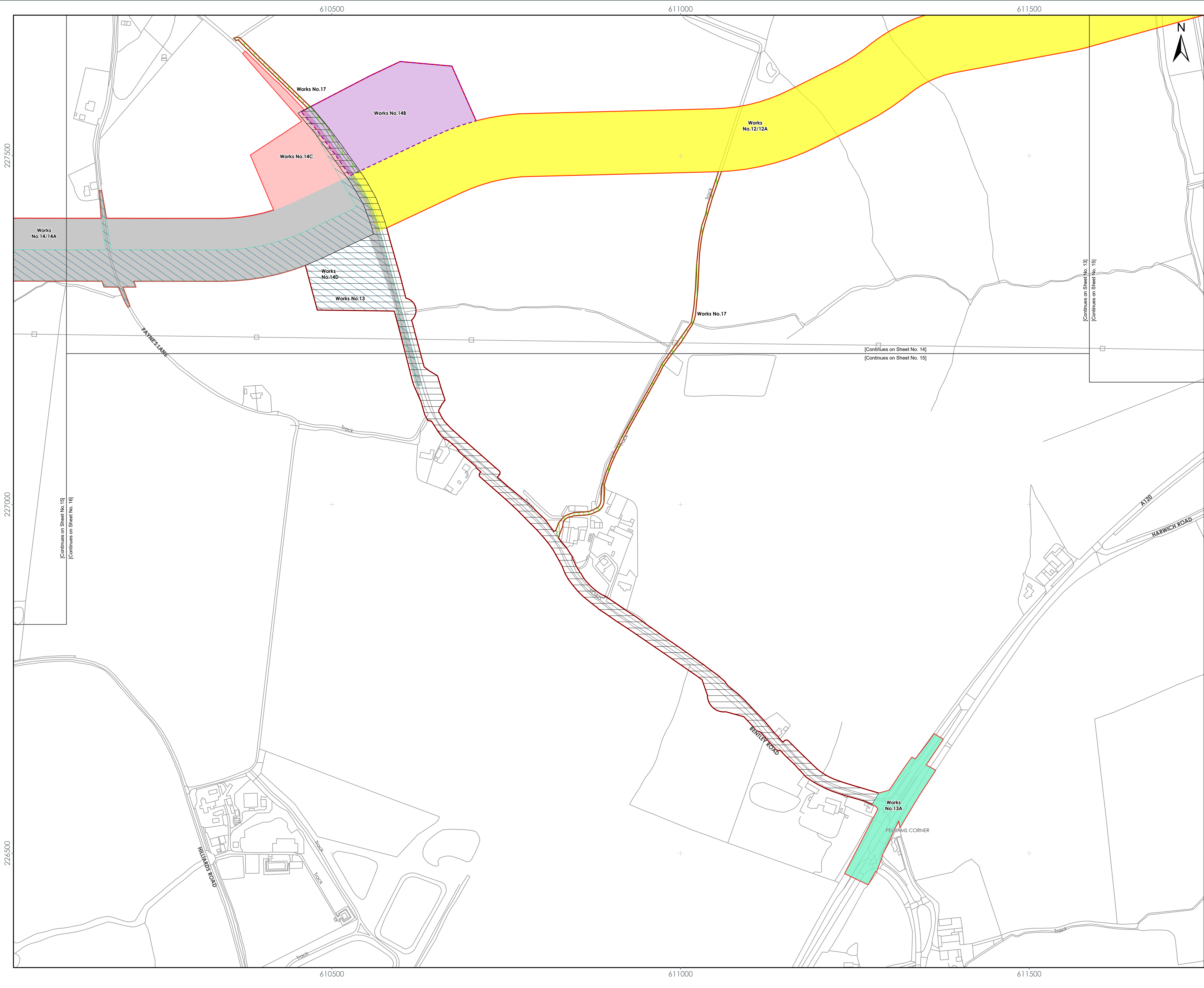
VER	DATE	REMARKS	Drawn	Checked
A	15/03/2024	For Issue	JB	JE
B	23/09/2024	Change Request - For Issue	JB	JE
C	06/11/2024	Omission Corrected	JB	JE
D	06/02/2025	Minor Corrections	JB	JE

DRAWING NUMBER: **005023874-04**

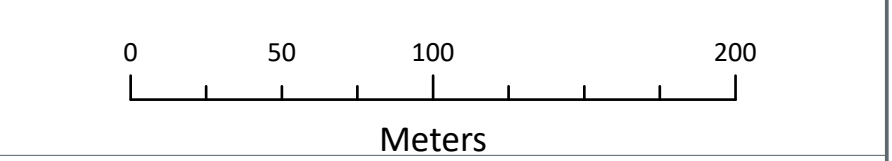
APFP Regulation: 5(2)(j)  
Sheet No: 14 of 20  
SCALE: 1:2,500 PLOT SIZE: A1 DATUM: OSGB 1936 PROJECTION: BNG







- LEGEND**
- Order Limits
  - Works No.12/12A - Export cable corridor
  - Works No.13 - Road widening / improvements to Bentley Road
  - Works No.13A - Improvements to the A120/Bentley Road junction
  - Works No.14/14A - Export cable corridor
  - Works No.14B - TCC east of Bentley Road (including TCC accesses)
  - Works No.14C - TCC located west of Bentley Road (including TCC accesses)
  - Works No.14D - Southern TCC located west of Bentley Road including off route haul road to substation (including TCC accesses)
  - Works No.17 - Operational accesses connecting the public highways



Data Source:  
Contains UKHO Low of the Sea data © Crown copyright and database right  
Ordnance Survey data. All rights reserved. License number 0100031673.  
Contains OS data © Crown Copyright and database right 2023  
Contains data from OS Zoomstack

PROJECT TITLE:  
**FIVE ESTUARIES OFFSHORE WIND FARM**

DRAWING TITLE:  
**2.5  
Works Plans - Onshore**

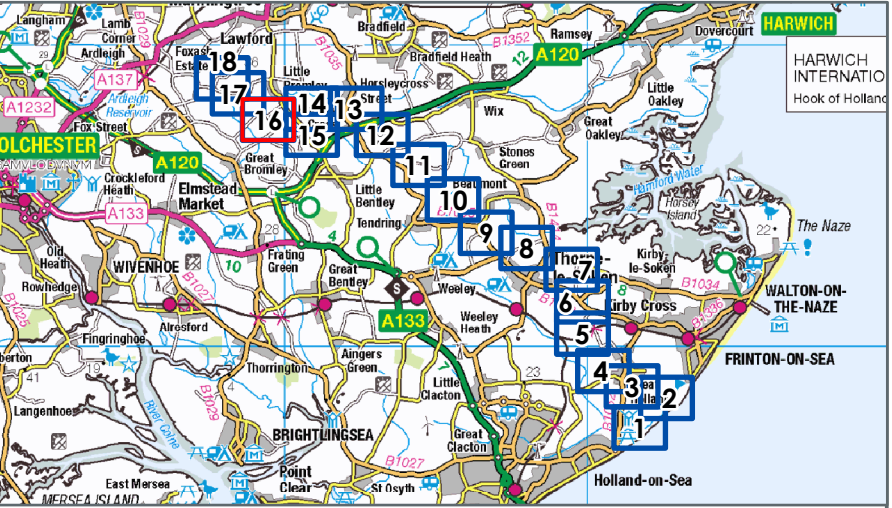
VER	DATE	REMARKS	Drawn	Checked
A	15/03/2024	For Issue	JB	JE
B	23/09/2024	Change Request - For Issue	JB	JE
C	06/11/2024	Omission Corrected	JB	JE
D	06/02/2025	Minor Corrections	JB	JE

DRAWING NUMBER: **005023874-04**

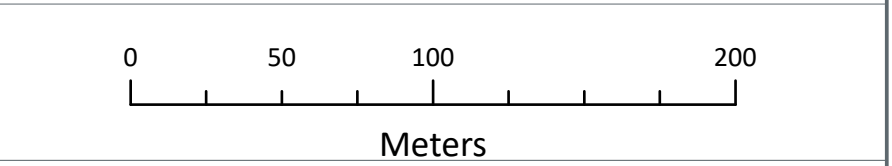
APFP Regulation: 5(2)(j)  
Sheet No: 15 of 20  
SCALE: 1:2,500 PLOT SIZE: A1 DATUM: OSGB 1936 PROJECTION: BNG







- LEGEND**
- Order Limits
  - Works No.14/14A - Export cable corridor
  - Works No.14D - Southern TCC located west of Bentley Road including off route haul road to substation (including TCC accesses)
  - Works No.17 - Operational accesses connecting the public highways



Data Source:  
Contains UKHO Low of the Sea data © Crown copyright and database right  
Ordnance Survey data. All rights reserved. License number 0100031673.  
Contains OS data © Crown Copyright and database right 2023  
Contains data from OS Zoomstack

PROJECT TITLE:  
**FIVE ESTUARIES OFFSHORE WINDFARM**

DRAWING TITLE:  
**2.5  
Works Plans - Onshore**

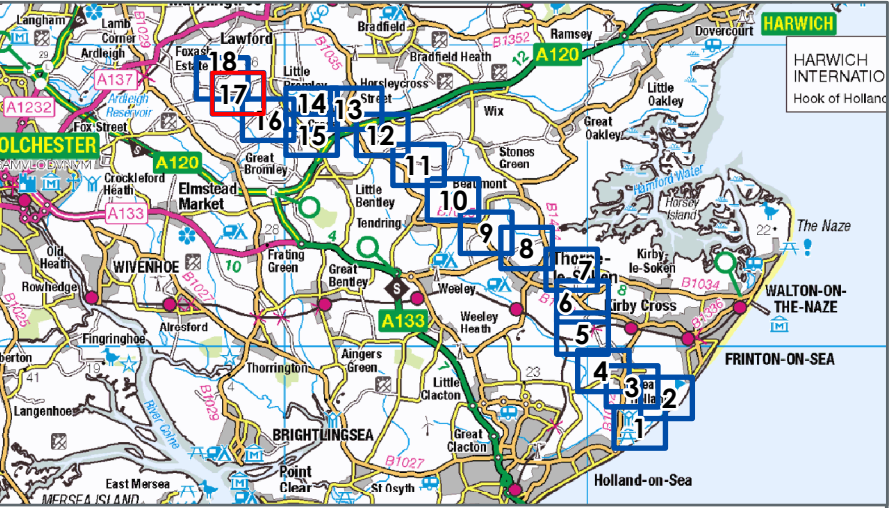
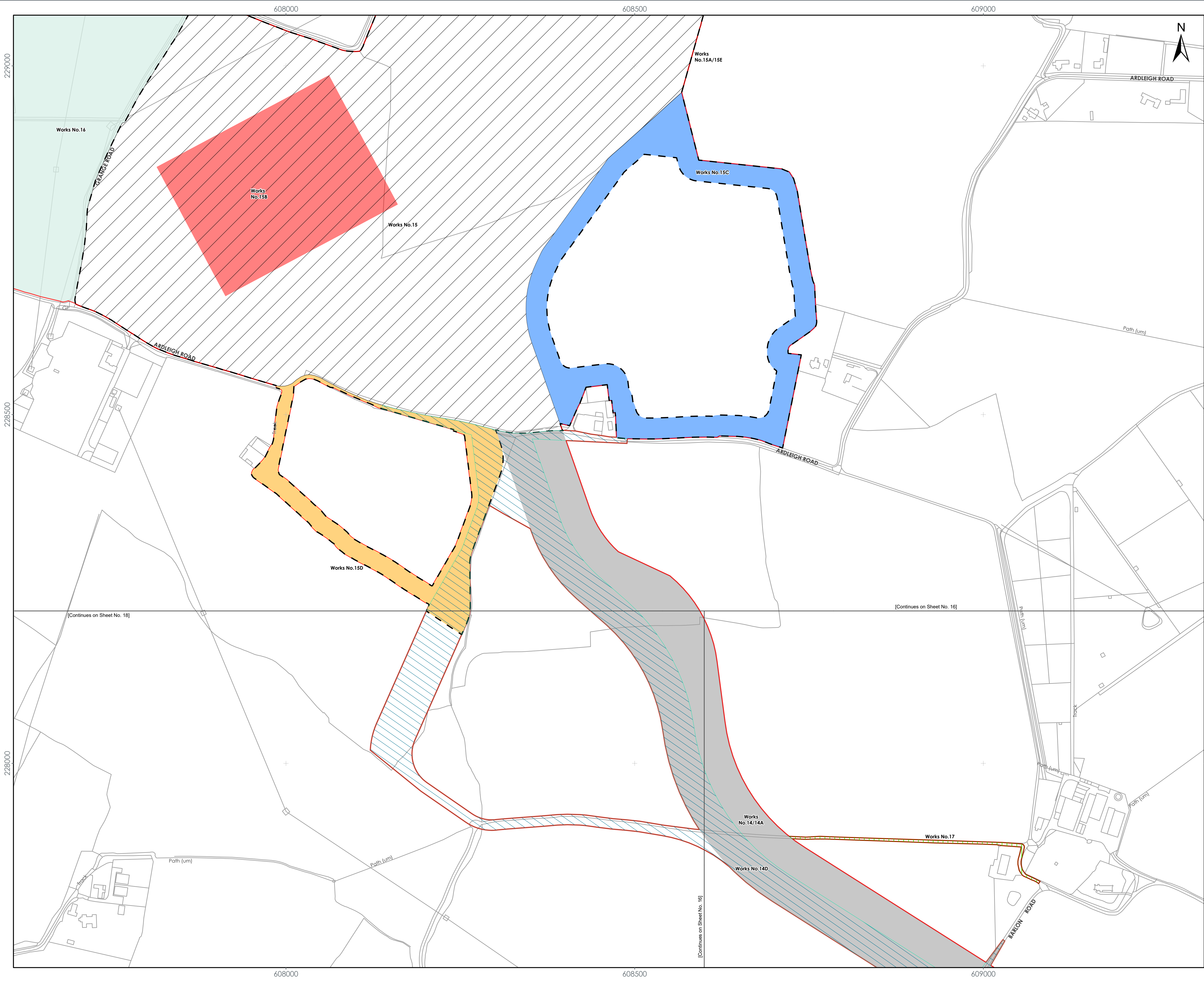
VER	DATE	REMARKS	Drawn	Checked
A	15/03/2024	For Issue	JB	JE
B	23/09/2024	Change Request - For Issue	JB	JE
C	06/11/2024	Omission Corrected	JB	JE
D	06/02/2025	Minor Corrections	JB	JE

DRAWING NUMBER: **005023874-04**

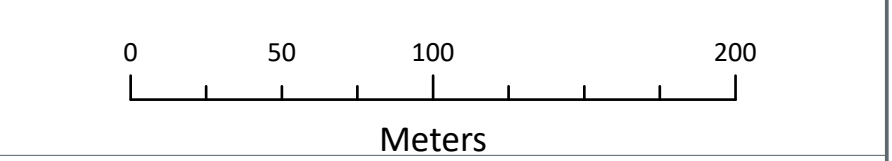
APFP Regulation: 5(2)(j)  
Sheet No: 16 of 20  
SCALE: 1:2,500 PLOT SIZE: A1 DATUM: OSGB 1936 PROJECTION: BNG







- LEGEND**
- Order Limits
  - Works No.14/14A - Export cable corridor
  - Works No.14D - Southern TCC located west of Bentley Road including off route haul road to substation (including TCC accesses)
  - Works No.15 - Substation zone
  - Works No.15A/15E - Substation works zone
  - Works No.15B - Electrical substation
  - Works No.15C - Groundworks and planting
  - Works No.15D - Groundworks, drainage and planting
  - Works No.16 - Electrical works within the National Grid EACN substation zone
  - Works No.17 - Operational accesses connecting the public highways



Data Source:  
Contains UKHO Low of the Sea data © Crown copyright and database right  
Ordnance Survey data. All rights reserved. License number 0100031673.  
Contains OS data © Crown Copyright and database right 2023  
Contains data from OS Zoomstack

PROJECT TITLE:  
**FIVE ESTUARIES OFFSHORE WIND FARM**

DRAWING TITLE:  
**2.5  
Works Plans - Onshore**

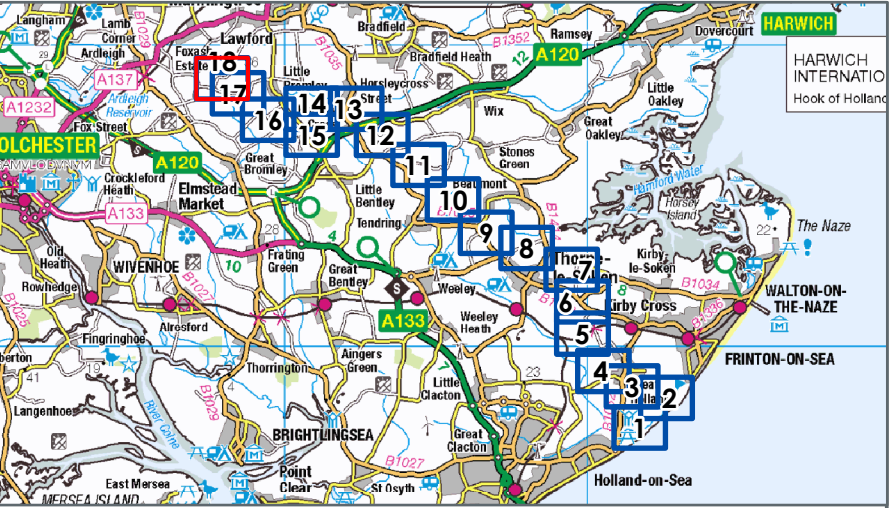
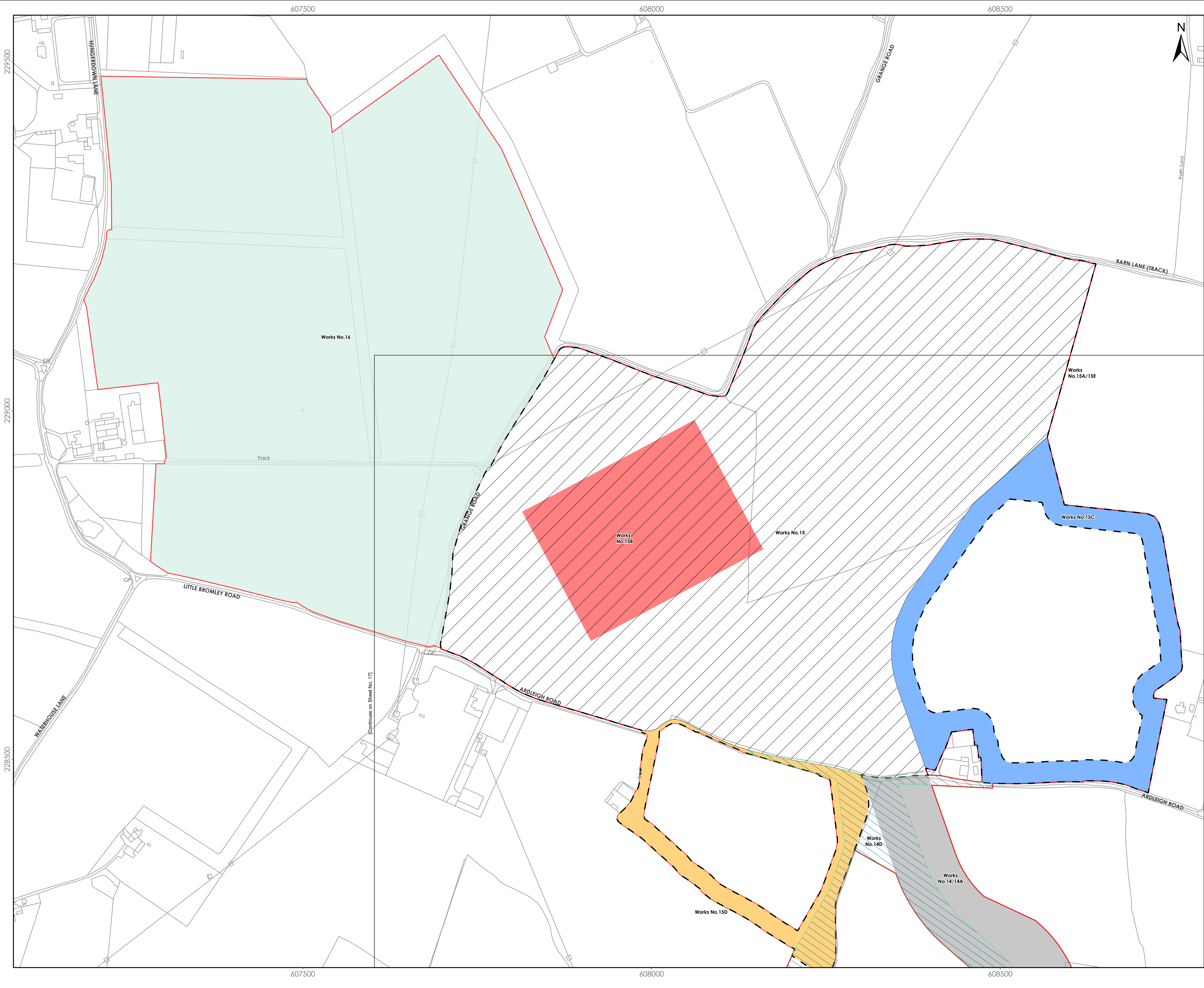
VER	DATE	REMARKS	Drawn	Checked
A	15/03/2024	For Issue	JB	JE
B	23/09/2024	Change Request - For Issue	JB	JE
C	06/11/2024	Omission Corrected	JB	JE
D	06/02/2025	Minor Corrections	JB	JE

DRAWING NUMBER: **005023874-04**

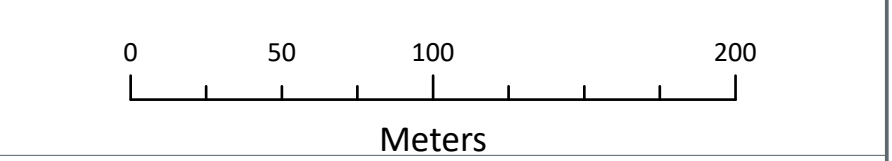
APFP Regulation: 5(2)(j)  
Sheet No: 17 of 20  
SCALE: 1:2,500 PLOT SIZE: A1 DATUM: OSGB 1936 PROJECTION: BNG







- LEGEND**
- Order Limits
  - Works No.14/14A - Export cable corridor
  - Works No.14D - Southern TCC located west of Bentley Road including off route haul road to substation (including TCC accesses)
  - Works No.15 - Substation zone
  - Works No.15A/15E - Substation works zone
  - Works No.15B - Electrical substation
  - Works No.15C - Groundworks and planting
  - Works No.15D - Groundworks, drainage and planting
  - Works No.16 - Electrical works within the National Grid EACN substation zone



Data Source:  
Contains UKHO Low of the Sea data © Crown copyright and database right  
Ordnance Survey data. All rights reserved. License number 0100031673.  
Contains OS data © Crown Copyright and database right 2023  
Contains data from OS Zoomstack

PROJECT TITLE:  
**FIVE ESTUARIES OFFSHORE WIND FARM**

DRAWING TITLE:  
**2.5  
Works Plans - Onshore**

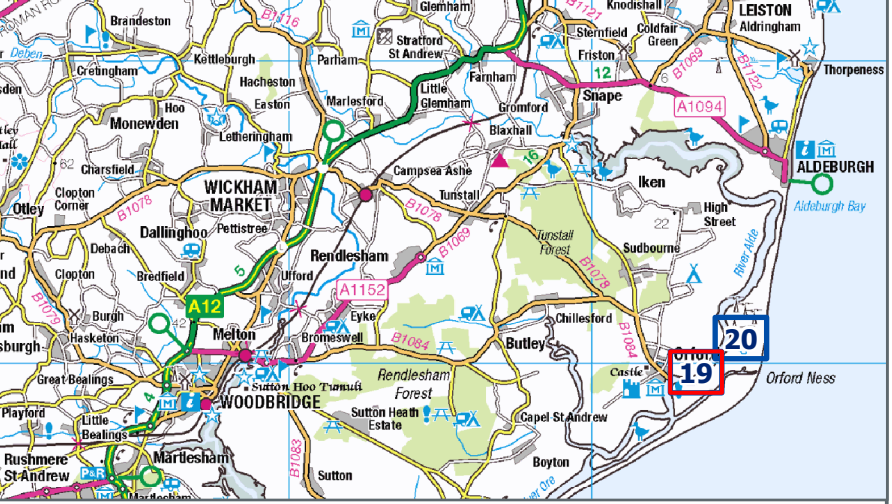
VER	DATE	REMARKS	Drawn	Checked
A	15/03/2024	For Issue	JB	JE
B	23/09/2024	Change Request - For Issue	JB	JE
C	06/11/2024	Omission Corrected	JB	JE
D	06/02/2025	Minor Corrections	JB	JE

DRAWING NUMBER: **005023874-04**

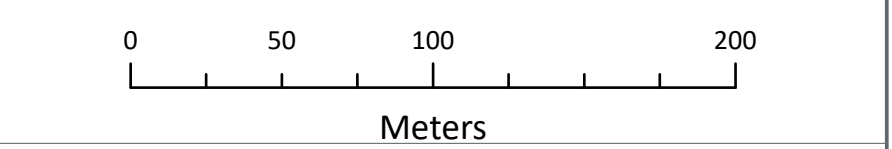
APFP Regulation: 5(2)(j)  
Sheet No: 18 of 20  
SCALE: 1:2,500 PLOT SIZE: A1 DATUM: OSGB 1936 PROJECTION: BNG







- LEGEND**
- Order Limits
  - Works No.18A - Lesser Black Backed Gull compensation access route



Data Source:  
Contains UKHO Low of the Sea data © Crown copyright and database right  
Ordnance Survey data. All rights reserved. License number 0100031673.  
Contains OS data © Crown Copyright and database right 2023  
Contains data from OS Zoomstack

PROJECT TITLE:  
**FIVE ESTUARIES OFFSHORE WIND FARM**

DRAWING TITLE:  
**2.5  
Works Plans - Onshore**

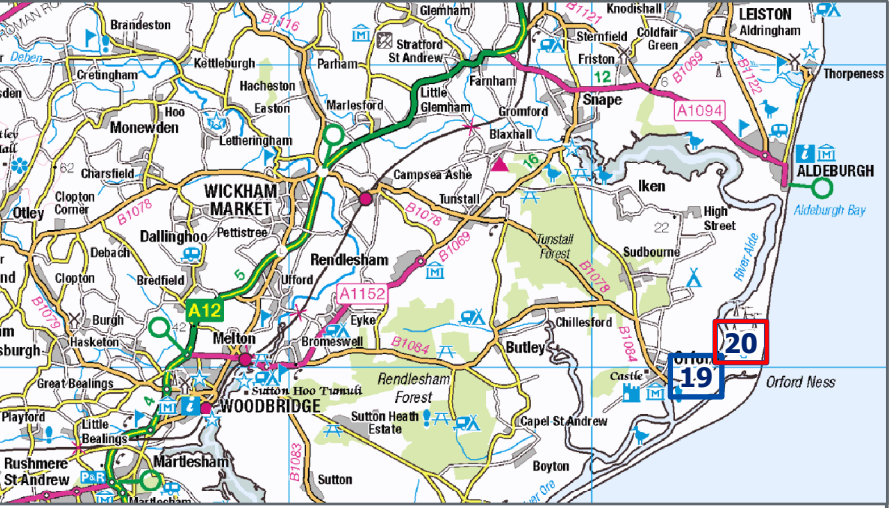
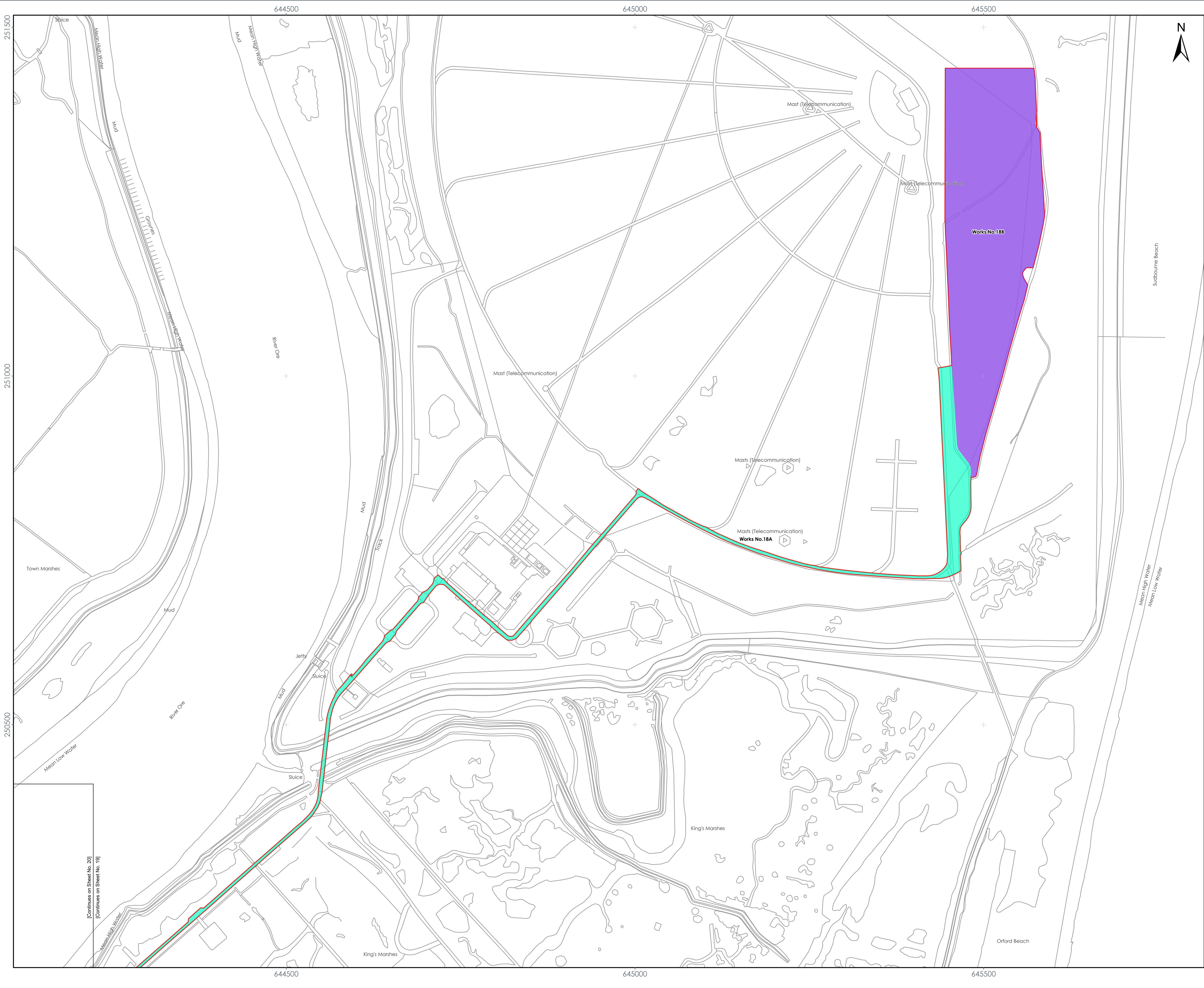
VER	DATE	REMARKS	Drawn	Checked
A	15/03/2024	For Issue	JB	JE
B	23/09/2024	Change Request - For Issue	JB	JE
C	06/11/2024	Omission Corrected	JB	JE
D	06/02/2025	Minor Corrections	JB	JE

DRAWING NUMBER: **005023874-04**

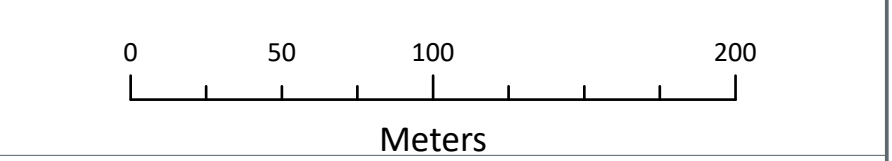
APFP Regulation: 5(2)(j)  
Sheet No: 19 of 20  
SCALE: 1:2,500 PLOT SIZE: A1 DATUM: OSGB 1936 PROJECTION: BNG







- LEGEND**
- Order Limits
  - Works No.18B - Lesser Black Backed Gull compensation area
  - Works No.18A - Lesser Black Backed Gull compensation access route



Data Source:  
Contains UKHO Low of the Sea data © Crown copyright and database right  
Ordnance Survey data. All rights reserved. License number 0100031673.  
Contains OS data © Crown Copyright and database right 2023  
Contains data from OS Zoomstack

PROJECT TITLE:  
**FIVE ESTUARIES OFFSHORE WINDFARM**

DRAWING TITLE:  
**2.5  
Works Plans - Onshore**

VER	DATE	REMARKS	Drawn	Checked
A	15/03/2024	For Issue	JB	JE
B	23/09/2024	Change Request - For Issue	JB	JE
C	06/11/2024	Omission Corrected	JB	JE
D	06/02/2025	Minor Corrections	JB	JE

DRAWING NUMBER: **005023874-04**

APFP Regulation: 5(2)(j)  
Sheet No: **20 of 20**  
SCALE: 1:2,500 PLOT SIZE: A1 DATUM: OSGB 1936 PROJECTION: BNG

